

NOTICE!!

These documents have been scanned!

Do not place un-scanned documents beneath this notice!

Do not remove this notice from this file!

GPO Jacket No. 560-102
Print Order 61540
Rise Business Services, LLC
Job=AZ15 7/3/2019



Box Number= AZ15141



Claim Begin-End: AMC351349-AMC351574

1 Initial Receipt



AZ15141-7

AMC351149-AMC351598

**NO
DOCUMENTS
FOUND**

NO DOCUMENTS FOUND
NO DOCUMENTS FOUND

NOTICE!!

These documents have been scanned!

Do not place un-scanned documents beneath this notice!

Do not remove this notice from this file!

GPO Jacket No. 560-102
Print Order 61540
Rise Business Services, LLC
Job=AZ15 7/3/2019



Box Number= AZ15141



Claim Begin-End: AMC351349-AMC351574

2 Correspondence



AZ15141-7

AMC351149-AMC351598

**NO
DOCUMENTS
FOUND**

NO DOCUMENTS FOUND
NO DOCUMENTS FOUND

NOTICE!!

These documents have been scanned!

Do not place un-scanned documents beneath this notice!

Do not remove this notice from this file!

GPO Jacket No. 560-102
Print Order 61540
Rise Business Services, LLC
Job=AZ15 7/3/2019



Box Number= AZ15141



Claim Begin-End: AMC351349-AMC351574

3 Transfers



AZ15141-7

AMC351149-AMC351598

**NO
DOCUMENTS
FOUND**

NO DOCUMENTS FOUND
NO DOCUMENTS FOUND

NOTICE!!

These documents have been scanned!

Do not place un-scanned documents beneath this notice!

Do not remove this notice from this file!

GPO Jacket No. 560-102
Print Order 61540
Rise Business Services, LLC
Job=AZ15 7/3/2019



Box Number= AZ15141



Claim Begin-End: AMC351349-AMC351574

4 Annual Filings



AZ15141-7

AMC351149-AMC351598

**NO
DOCUMENTS
FOUND**

NO DOCUMENTS FOUND
NO DOCUMENTS FOUND

NOTICE!!

These documents have been scanned!

Do not place un-scanned documents beneath this notice!

Do not remove this notice from this file!

GPO Jacket No. 560-102
Print Order 61540
Rise Business Services, LLC
Job=AZ15 7/3/2019



Box Number= AZ15141



Claim Begin-End: AMC351349-AMC351574

5 Miscellaneous



AZ15141-7

AMC351149-AMC351598

**NO
DOCUMENTS
FOUND**

NO DOCUMENTS FOUND
NO DOCUMENTS FOUND

NOTICE!!

These documents have been scanned!

Do not place un-scanned documents beneath this notice!

Do not remove this notice from this file!

GPO Jacket No. 560-102
Print Order 61540
Rise Business Services, LLC
Job=AZ15 7/3/2019



Box Number= AZ15141



Claim Begin-End: AMC351349-AMC351574

6 Location Notices-Amendments and Supporting Documents



AZ15141-7

AMC351149-AMC351598



AMC 351306
351349
352490

HAND DELIVERED

August 2018

Bureau of Land Management – Arizona State Office
One North Central Avenue, Suite 800
Phoenix, Arizona 85004-4427

Re: Annual Maintenance Fees and Notice of Intent to Hold for Assessment Year Ending September 1, 2019 – Black Canyon

Dear Sir or Madam,

Enclosed is a check in the amount of \$11,780.00 as payment of the Bureau of Land Management claim maintenance fees for each of the 76 mining claims, mill sites and/or tunnel sites described in the exhibit(s) attached hereto for the assessment year ending September 1, 2019.

This letter is evidence of the owner's intention to hold such claims, mill sites and/or tunnel sites through the assessment year ending September 1, 2019.

If you have any questions, please contact Lisanna Lewis at (775) 401-6547.

Regards,

PYRAMID PEAK MINING, LLC

Lisanna Lewis
Regional Controller and Treasurer

RECEIVED
BLM AZ STATE OFFICE
2018 AUG 17 A 9:25
PHOENIX, ARIZONA

ENTERED
AUG 27 2018

BY:

9650 Gateway Drive, Suite 202
Reno, NV 89521
775.826.7567

NO. OF CLAIMS 76
AMOUNT 11780
RECEIPT NO. 4237424
INIT.

** BLM-ASO**

Exhibit A

Claimant:

Pyramid Peak Mining, LLC

Number of Claims:

76

| Claim Count | Claim Name | BLM Serial Number |
|-------------|-------------|-------------------|
| 1 | SPENCER #1 | AMC351306 |
| 2 | SPENCER #2 | AMC351307 |
| 3 | SPENCER #3 | AMC351308 |
| 4 | SPENCER #4 | AMC351309 |
| 5 | SPENCER #5 | AMC351310 |
| 6 | SPENCER #6 | AMC351311 |
| 7 | SPENCER #7 | AMC351312 |
| 8 | SPENCER #8 | AMC351313 |
| 9 | SPENCER #9 | AMC351314 |
| 10 | SPENCER #10 | AMC351315 |
| 11 | SPENCER #11 | AMC351316 |
| 12 | SPENCER #12 | AMC351317 |
| 13 | SPENCER #13 | AMC351318 |
| 14 | SPENCER #14 | AMC351319 |
| 15 | SPENCER #15 | AMC351320 |
| 16 | SPENCER #16 | AMC351321 |
| 17 | SPENCER #17 | AMC351322 |
| 18 | SPENCER #18 | AMC351323 |
| 19 | SPENCER #19 | AMC351324 |
| 20 | SPENCER #20 | AMC351325 |
| 21 | SPENCER #21 | AMC351326 |
| 22 | SPENCER #22 | AMC351327 |
| 23 | SPENCER #23 | AMC351328 |
| 24 | SPENCER #24 | AMC351329 |
| 25 | SPENCER #25 | AMC351330 |
| 26 | SPENCER #26 | AMC351331 |
| 27 | SPENCER #27 | AMC351332 |
| 28 | SPENCER #28 | AMC351333 |
| 29 | SPENCER #29 | AMC351334 |
| 30 | SPENCER #30 | AMC351335 |
| 31 | SPENCER #31 | AMC351336 |
| 32 | SPENCER #32 | AMC351337 |
| 33 | SPENCER #33 | AMC351338 |
| 34 | SPENCER #34 | AMC351339 |
| 35 | SPENCER #35 | AMC351340 |
| 36 | SPENCER #36 | AMC351341 |
| 37 | SPENCER #37 | AMC351342 |

RECEIVED
BLM AZ STATE OFFICE
2018 AUG 17 A 9:25
PHOENIX, ARIZONA

| | | |
|----|-------------|-----------|
| 38 | SPENCER #38 | AMC351343 |
| 39 | SPENCER #39 | AMC351344 |
| 40 | SPENCER #40 | AMC351345 |
| 41 | SPENCER #41 | AMC351346 |
| 42 | SPENCER #42 | AMC351347 |
| 43 | SPENCER #43 | AMC351348 |
| 44 | SPENCER 77 | AMC351382 |
| 45 | SPENCER 79 | AMC351384 |
| 46 | SPENCER 122 | AMC351427 |
| 47 | SPENCER 123 | AMC351428 |
| 48 | SPENCER 124 | AMC351429 |
| 49 | SPENCER 125 | AMC351430 |
| 50 | SPENCER 126 | AMC351431 |
| 51 | SPENCER 127 | AMC351432 |
| 52 | SPENCER 146 | AMC351451 |
| 53 | SPENCER 147 | AMC351452 |
| 54 | SPENCER 148 | AMC351453 |
| 55 | SPENCER 149 | AMC351454 |
| 56 | SPENCER 150 | AMC351455 |
| 57 | SPENCER 151 | AMC351456 |
| 58 | SPENCER 152 | AMC351457 |
| 59 | SPENCER 153 | AMC351458 |
| 60 | SPENCER 155 | AMC351460 |
| 61 | SPENCER 157 | AMC351462 |
| 62 | SPENCER 184 | AMC351489 |
| 63 | SPENCER 186 | AMC351491 |
| 64 | SPENCER 187 | AMC351492 |
| 65 | SPENCER 188 | AMC351493 |
| 66 | SPENCER 189 | AMC351494 |
| 67 | SPENCER 190 | AMC351495 |
| 68 | MICA 12 | AMC352501 |
| 69 | MICA 14 | AMC352503 |
| 70 | MICA 16 | AMC352505 |
| 71 | MICA 19 | AMC352508 |
| 72 | MICA 20 | AMC352509 |
| 73 | MICA 21 | AMC352510 |
| 74 | MICA 22 | AMC352511 |
| 75 | MICA 23 | AMC352512 |
| 76 | MICA 24 | AMC352513 |

PHOENIX, ARIZONA

2018 AUG 17 A 9:25

RECEIVED
 CLM AT STATE OFFICE

United States Department of the Interior
Bureau of Land Management
 DIV OF LANDS, MINRLS & ENERGY
 ONE N CENTRAL AVE
 PHOENIX, AZ 85004 -4427
 Phone: 602-417-9200

Receipt

No: 4237424

| | |
|---|--|
| Transaction #: 4352811 | |
| Date of Transaction: 08/17/2018 | |
| CUSTOMER: | |
| PYRAMID PEAK MINING LLC 9650 GATEWAY DR STE 202 RENO,NV 89521-3962 US | |

| LINE # | QTY | DESCRIPTION | REMARKS | UNIT PRICE | TOTAL |
|---------------|------|---|-----------------|------------|--------------------|
| 1 | 1.00 | LOCATABLE MINERALS / MINING CLAIMS- NOT NEW-UNADJUD,ONE AUTH NO. ONLY / MINING CLAIM MONEY RECEIVED CASES: AMC351306/\$11780.00 | 2019 MAINT (76) | - n/a - | 11780.00 |
| TOTAL: | | | | | \$11,780.00 |

| PAYMENT INFORMATION | | | | | |
|---------------------|-----------|---|-------------|------------|--|
| 1 | AMOUNT: | 11780.00 | POSTMARKED: | N/A | |
| | TYPE: | CHECK | RECEIVED: | 08/17/2018 | |
| | CHECK NO: | 2273 | | | |
| | NAME: | PYRAMID PEAK MINING LLC 9650 GATEWAY DR STE 202 RENO NV 89521-3962 US | | | |

| |
|---------|
| REMARKS |
| |

This receipt was generated by the automated BLM Collections and Billing System and is a paper representation of a portion of the official electronic record contained therein.

STATE OF ARIZONA)
) SS.
COUNTY OF YAVAPAI)

NOTICE OF LOCATION OF MINING CLAIM
(LODE)

NOTICE IS HEREBY GIVEN THAT AZCO Mining, Inc., hereby claims the land hereinafter described as a Lode Mining Claim, under and pursuant to the laws of the United States of America and the State of Arizona, having discovered a lode, vein or deposit within the limits of this claim as hereinafter established.

THE NAME OF THE CLAIM is SPENCER 55

THAT THE EXTENT of this claim is 1500 feet in length and 600 feet along the surface in width, claiming 300 feet on either side of the center line. The "location monument" at which a copy of this notice is posted, is on the center line 10 feet from the South end center; thence in length 1490 feet in a North direction and 10 feet in a South direction. The general course of the claim is North to South.

THE UNDERSIGNED has distinctly marked the said location on the ground, so that it's surface boundaries may be readily traced, by six substantial posts at least 2" x 2" x 4'6", at each corner and end center, each so marked or inscribed as to indicate the intended location.

SAID CLAIM is situated in an Unknown Mining District, Yavapai County, State of Arizona, and is more particularly described as follows:

BEGINNING at the N.E. corner monument, which is located
East 1200 ft. and North 9,000 ft. from the East
Sec. Cor. of Secs. 12 & 13, T.8N., R.1E., G. & S.R.M; thence

1500 feet South to the S.E. corner; thence
300 feet West to the South end center; thence
300 feet West to the S.W. corner; thence
1500 feet North to the N.W. corner: thence
300 feet East to the North end center; thence
300 feet East to the point and place of beginning.

Said claim is located in the:

NW & SW¼(& Lots 3,4 & 5) Sec. 6, T.8N., R.2E., G. & S.R.M.

DATED and POSTED on the ground this 12 day of January, 1999.

LOCATOR: AZCO Mining, Inc.
2420 N. Huachuca ~~Pl.~~ Dr.
Tucson, Arizona 85745

BY: 
Dietz and Associates, Agent

PHOENIX, ARIZONA
1999 FEB 25 A 11 55
RECEIVED
B.L.M. AZ STATE OFFICE

THE LODE CLAIMS OF
AZCO MINING, INC.

2420 N. Huachuca Dr.
TUCSON, ARIZONA 85745

KNOWN AS
SPENCER 44-121

SITUATE IN
SECS. 1,2,6,7,11,12,31,35 & 36,
Tps.8 & 9N., Rs.1 & 2E., G. & S.R.M.

CHAIN AND COMPASS BY
DIETZ AND ASSOCIATES
PHOENIX ARIZONA



V4020999C

KDH

FILE:spencer_northcentfile

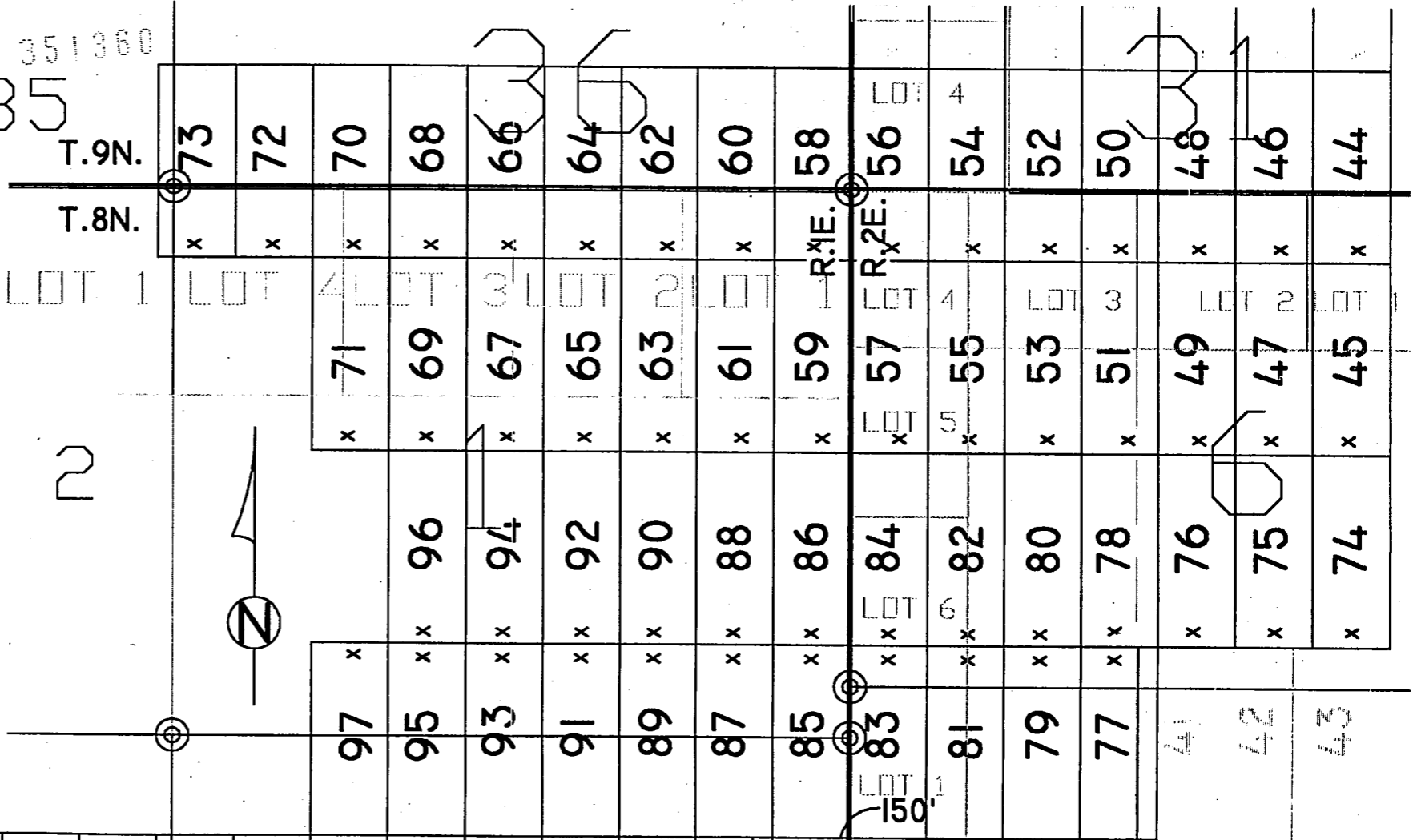
X DENOTES LOCATION MONUMENT

ALL CORNERS AND END CENTERS ARE
2" X 2" X 4'6" WOOD POST OR BETTER

ALL CLAIMS ARE 600' X 1500' UNLESS
OTHERWISE NOTED

ALL LOCATION MONUMENTS ARE 10'
FROM THEIR RESPECTIVE END CENTERS
UNLESS OTHERWISE NOTED

| | | | |
|-----|---|---|-----|
| 121 | x | x | 120 |
| 119 | x | x | 118 |
| 117 | x | x | 116 |
| 115 | x | x | 114 |
| 113 | x | x | 112 |
| 111 | x | x | 110 |
| 109 | x | x | 108 |
| 107 | x | x | 106 |
| 105 | x | x | 104 |
| 103 | x | x | 102 |
| 101 | x | x | 100 |
| 99 | x | x | 98 |



PHOENIX, ARIZONA

1999 FEB 25 AM 11:55

RECEIVED
BLM-AZ STATE OFFICE

STATE OF ARIZONA)
) SS.
COUNTY OF YAVAPAI)

NOTICE OF LOCATION OF MINING CLAIM
(LODE)

NOTICE IS HEREBY GIVEN THAT AZCO Mining, Inc., hereby claims the land hereinafter described as a Lode Mining Claim, under and pursuant to the laws of the United States of America and the State of Arizona, having discovered a lode, vein or deposit within the limits of this claim as hereinafter established.

THE NAME OF THE CLAIM is SPENCER 56

THAT THE EXTENT of this claim is 1500 feet in length and 600 feet along the surface in width, claiming 300 feet on either side of the center line. The "location monument" at which a copy of this notice is posted, is on the center line 10 feet from the South end center; thence in length 1490 feet in a North direction and 10 feet in a South direction. The general course of the claim is North to South.

THE UNDERSIGNED has distinctly marked the said location on the ground, so that it's surface boundaries may be readily traced, by six substantial posts at least 2" x 2" x 4'6", at each corner and end center, each so marked or inscribed as to indicate the intended location.

SAID CLAIM is situated in an Unknown Mining District, Yavapai County, State of Arizona, and is more particularly described as follows:

BEGINNING at the N.E. corner monument, which is located
East 600 ft and North 10,500 ft from the East
Sec. Cor. of Secs. 12 & 13, T.8N., R.1E., G. & S.R.M; thence

1500 feet South to the S.E. corner; thence
300 feet West to the South end center; thence
300 feet West to the S.W. corner; thence
1500 feet North to the N.W. corner; thence
300 feet East to the North end center; thence
300 feet East to the point and place of beginning.

Said claim is located in the:

NW¼(& lot 4) Sec. 6, T.8N., R.2E. & SW¼(& Lot 4) Sec. 31, T.9N., R.2E, G. & S.R.M.

DATED and POSTED on the ground this 13 day of January, 1999.

LOCATOR: AZCO Mining, Inc.
2420 N. Huachuca ~~Dr.~~ Dr.
Tucson, Arizona 85745

BY: 
Dietz and Associates, Agent

PHOENIX, ARIZONA
1999 FEB 25 A 11:55
RECEIVED
B.L.M. AZ STATE OFFICE

THE LODE CLAIMS OF
AZCO MINING, INC.

2420 N. Huachuca Dr.
TUCSON, ARIZONA 85745

KNOWN AS
SPENCER 44-121

SITUATE IN
SECS. 1,2,6,7,11,12,31,35 & 36,
TPS. 8 & 9N., RS. 1 & 2E., G. & S.R.M.

CHAIN AND COMPASS BY
DIETZ AND ASSOCIATES
PHOENIX ARIZONA



V420999C

KDH

FILE:spencer_northcentfile

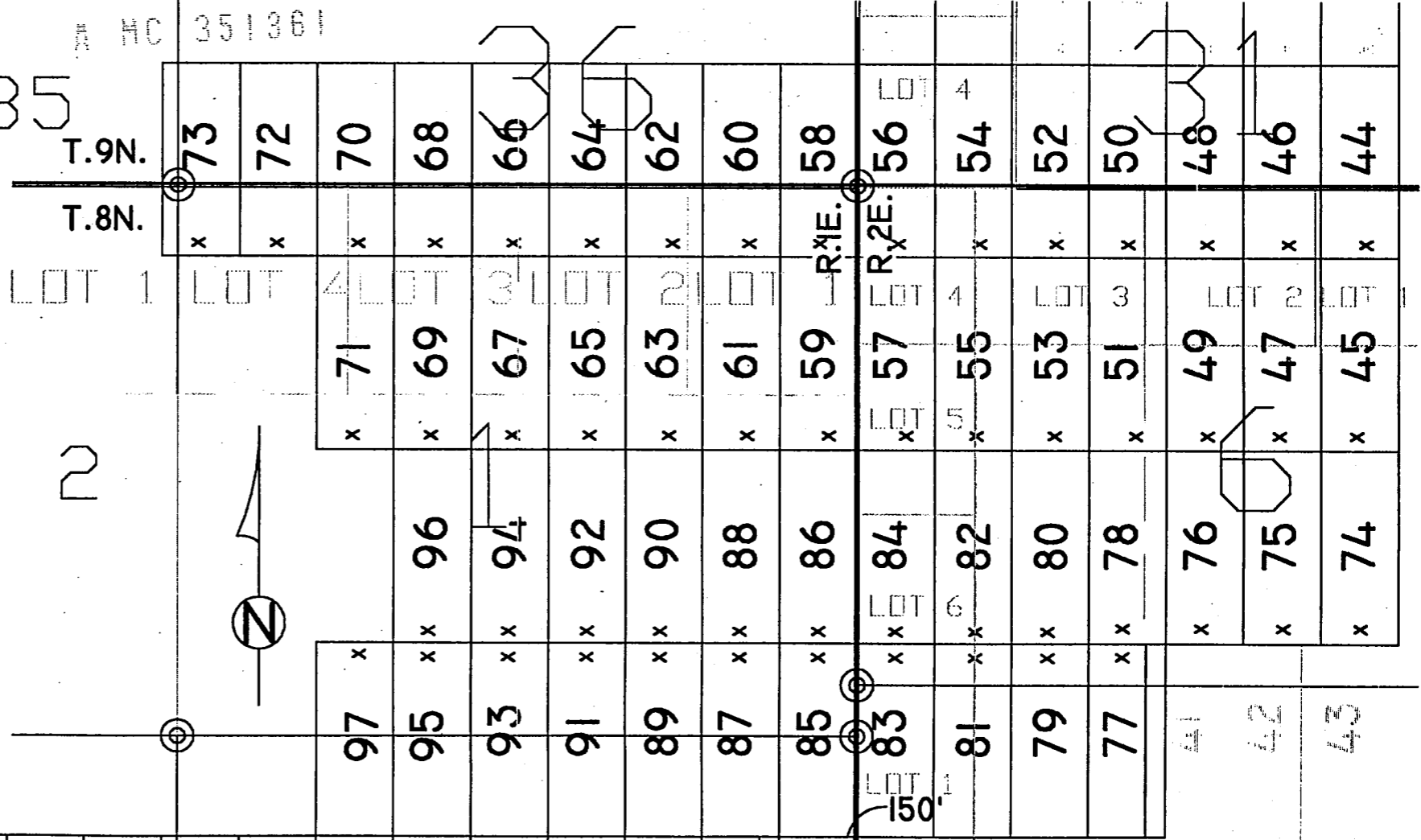
X DENOTES LOCATION MONUMENT

ALL CORNERS AND END CENTERS ARE
2" X 2" X 4'6" WOOD POST OR BETTER

ALL CLAIMS ARE 600' X 1500' UNLESS
OTHERWISE NOTED

ALL LOCATION MONUMENTS ARE 10'
FROM THEIR RESPECTIVE END CENTERS
UNLESS OTHERWISE NOTED

| | | |
|-----|---|-----|
| 121 | x | 120 |
| 119 | x | 118 |
| 117 | x | 116 |
| 115 | x | 114 |
| 113 | x | 112 |
| 111 | x | 110 |
| 109 | x | 108 |
| 107 | x | 106 |
| 105 | x | 104 |
| 103 | x | 102 |
| 101 | x | 100 |
| 99 | x | 98 |



PHOENIX, ARIZONA

1999 FEB 25 A.M. 55

RECEIVED
BLM. AZ STATE OFFICE

35
A MC 351361

20

19

18

17

22

47

47

47

STATE OF ARIZONA)
) SS.
COUNTY OF YAVAPAI)

NOTICE OF LOCATION OF MINING CLAIM
(LODE)

NOTICE IS HEREBY GIVEN THAT AZCO Mining, Inc., hereby claims the land hereinafter described as a Lode Mining Claim, under and pursuant to the laws of the United States of America and the State of Arizona, having discovered a lode, vein or deposit within the limits of this claim as hereinafter established.

THE NAME OF THE CLAIM is SPENCER 57

THAT THE EXTENT of this claim is 1500 feet in length and 600 feet along the surface in width, claiming 300 feet on either side of the center line. The "location monument" at which a copy of this notice is posted, is on the center line 10 feet from the South end center; thence in length 1490 feet in a North direction and 10 feet in a South direction. The general course of the claim is North to South.

THE UNDERSIGNED has distinctly marked the said location on the ground, so that it's surface boundaries may be readily traced, by six substantial posts at least 2" x 2" x 4'6", at each corner and end center, each so marked or inscribed as to indicate the intended location.

SAID CLAIM is situated in an Unknown Mining District, Yavapai County, State of Arizona, and is more particularly described as follows:

BEGINNING at the N.E. corner monument, which is located
East 600 ft. and North 9,000 ft. from the East
Sec. Cor. of Secs. 12 & 13, T.8N., R.1E., G. & S.R.M; thence

1500 feet South to the S.E. corner; thence
300 feet West to the South end center; thence
300 feet West to the S.W. corner; thence
1500 feet North to the N.W. corner: thence
300 feet East to the North end center; thence
300 feet East to the point and place of beginning.

Said claim is located in the:

NW & SW $\frac{1}{4}$ (&Lots 4 & 5) Sec. 6, T.8N., R.2E., G. & S.R.M.

DATED and POSTED on the ground this 12 day of January, 1999.

LOCATOR: AZCO Mining, Inc.
2420 N. Huachuca ~~Dr.~~ Dr.
Tucson, Arizona 85745

BY: 
Dietz and Associates, Agent

PHOENIX, ARIZONA
1999 FEB 25 A 11:55
RECEIVED
B.L.M. AZ STATE OFFICE

PHOENIX, ARIZONA
351302

THE LODE CLAIMS OF
AZCO MINING, INC.

2420 N. Huachuca Dr.
TUCSON, ARIZONA 85745

KNOWN AS
SPENCER 44-121

SITUATE IN
SECS. 1,2,6,7,11,12,31,35 & 36,
Tps.8 & 9N., Rs.1 & 2E., G. & S.R.M.

CHAIN AND COMPASS BY
DIETZ AND ASSOCIATES
PHOENIX ARIZONA



REV420999C

KDH

FILE:spencer_northcentfile

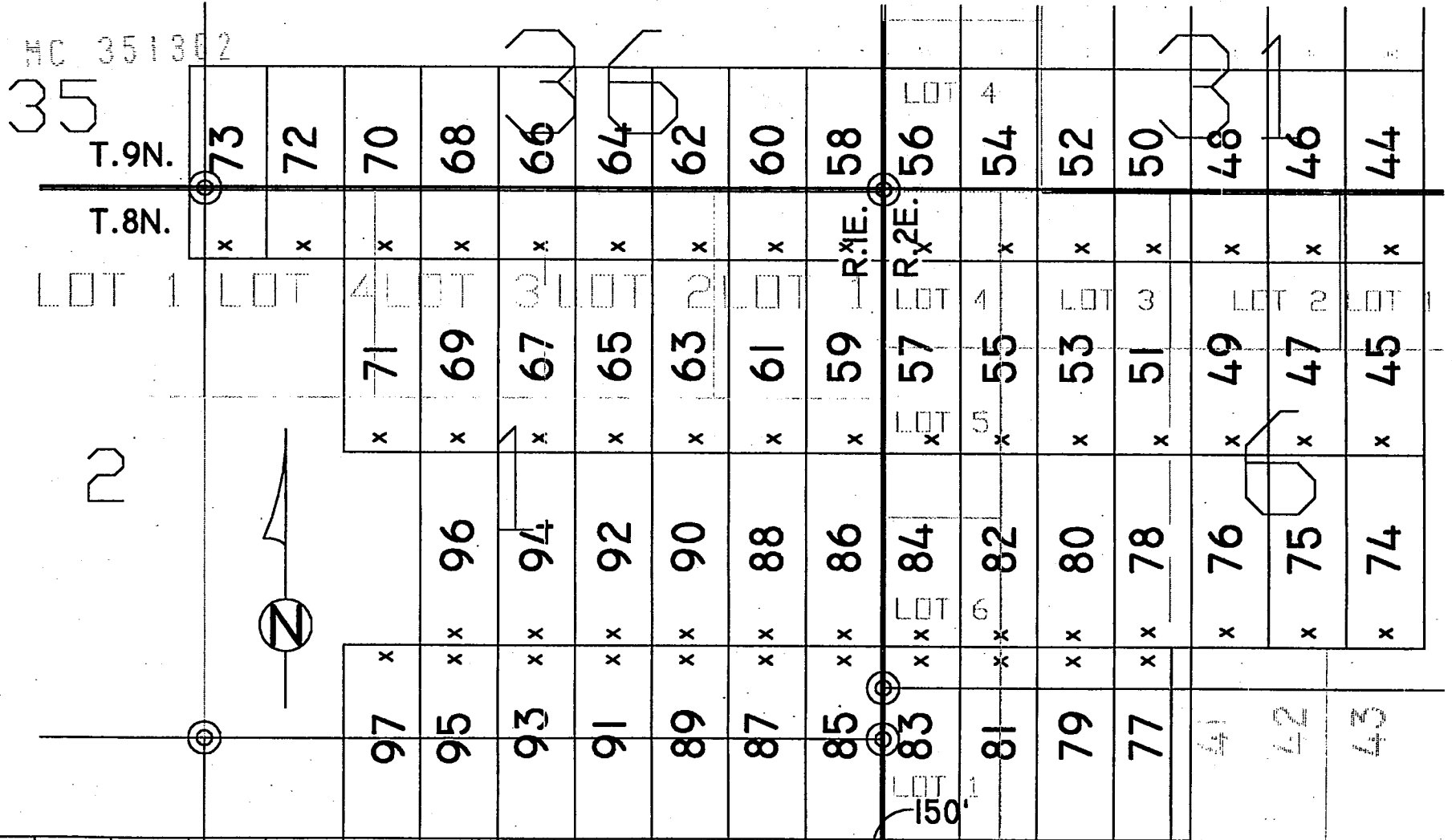
X DENOTES LOCATION MONUMENT

ALL CORNERS AND END CENTERS ARE
2" X 2" X 4'6" WOOD POST OR BETTER

ALL CLAIMS ARE 600' X 1500' UNLESS
OTHERWISE NOTED

ALL LOCATION MONUMENTS ARE 10'
FROM THEIR RESPECTIVE END CENTERS
UNLESS OTHERWISE NOTED

| | | | |
|-----|---|---|-----|
| 121 | x | x | 120 |
| 119 | x | x | 118 |
| 117 | x | x | 116 |
| 115 | x | x | 114 |
| 113 | x | x | 112 |
| 111 | x | x | 110 |
| 109 | x | x | 108 |
| 107 | x | x | 106 |
| 105 | x | x | 104 |
| 103 | x | x | 102 |
| 101 | x | x | 100 |
| 99 | x | x | 98 |



PHOENIX, ARIZONA

1999 FEB 25 11:56

RECEIVED
BLM. AZ STATE OFFICE

STATE OF ARIZONA)
) SS.
COUNTY OF YAVAPAI)

**NOTICE OF LOCATION OF MINING CLAIM
(LODE)**

NOTICE IS HEREBY GIVEN THAT AZCO Mining, Inc., hereby claims the land hereinafter described as a Lode Mining Claim, under and pursuant to the laws of the United States of America and the State of Arizona, having discovered a lode, vein or deposit within the limits of this claim as hereinafter established.

THE NAME OF THE CLAIM is **SPENCER 58**

THAT THE EXTENT of this claim is 1500 feet in length and 600 feet along the surface in width, claiming 300 feet on either side of the center line. The "location monument" at which a copy of this notice is posted, is on the center line 10 feet from the South end center; thence in length 1490 feet in a North direction and 10 feet in a South direction. The general course of the claim is North to South.

THE UNDERSIGNED has distinctly marked the said location on the ground, so that it's surface boundaries may be readily traced, by six substantial posts at least 2" x 2" x 4'6", at each corner and end center, each so marked or inscribed as to indicate the intended location.

SAID CLAIM is situated in an Unknown Mining District, Yavapai County, State of Arizona, and is more particularly described as follows:

BEGINNING at the N.E. corner monument, which is located
West 0 ft. and North 10,500 ft. from the East
Sec. Cor. of Secs. 12 & 13, T.8N., R.1E., G. & S.R.M; thence

1500 feet South to the S.E. corner; thence
300 feet West to the South end center; thence
300 feet West to the S.W. corner; thence
1500 feet North to the N.W. corner; thence
300 feet East to the North end center; thence
300 feet East to the point and place of beginning.

Said claim is located in the:

NE¼(& lot 1) of sec. 1, T.8N., R.1E. & SE¼ of sec. 36, T.9N., R.1E, G. & S.R.M.

DATED and POSTED on the ground this 13 day of January, 1999.

LOCATOR: AZCO Mining, Inc.
2420 N. Huachuca ~~Dr.~~ Dr.
Tucson, Arizona 85745

BY:


Dietz and Associates, Agent

PHOENIX, ARIZONA
1999 FEB 25 A 11:56
RECEIVED
B.L.M. AZ STATE OFFICE

10
11
12
13
14
15
16
17
18
19
20

MC 351369

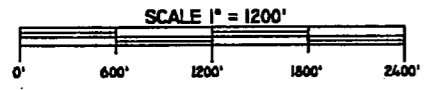
THE LODE CLAIMS OF
AZCO MINING, INC.

2420 N. Huachuca Dr.
TUCSON, ARIZONA 85745

KNOWN AS
SPENCER 44-121

SITUATE IN
SECS. 1,2,6,7,11,12,31,35 & 36,
TPS.8 & 9N., RS.1 & 2E., G. & S.R.M.

CHAIN AND COMPASS BY
DIETZ AND ASSOCIATES
PHOENIX ARIZONA



REV 4/20/99 JC

KDM

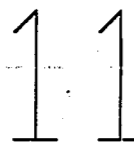
FILE:spencer_northcentfile

X DENOTES LOCATION MONUMENT

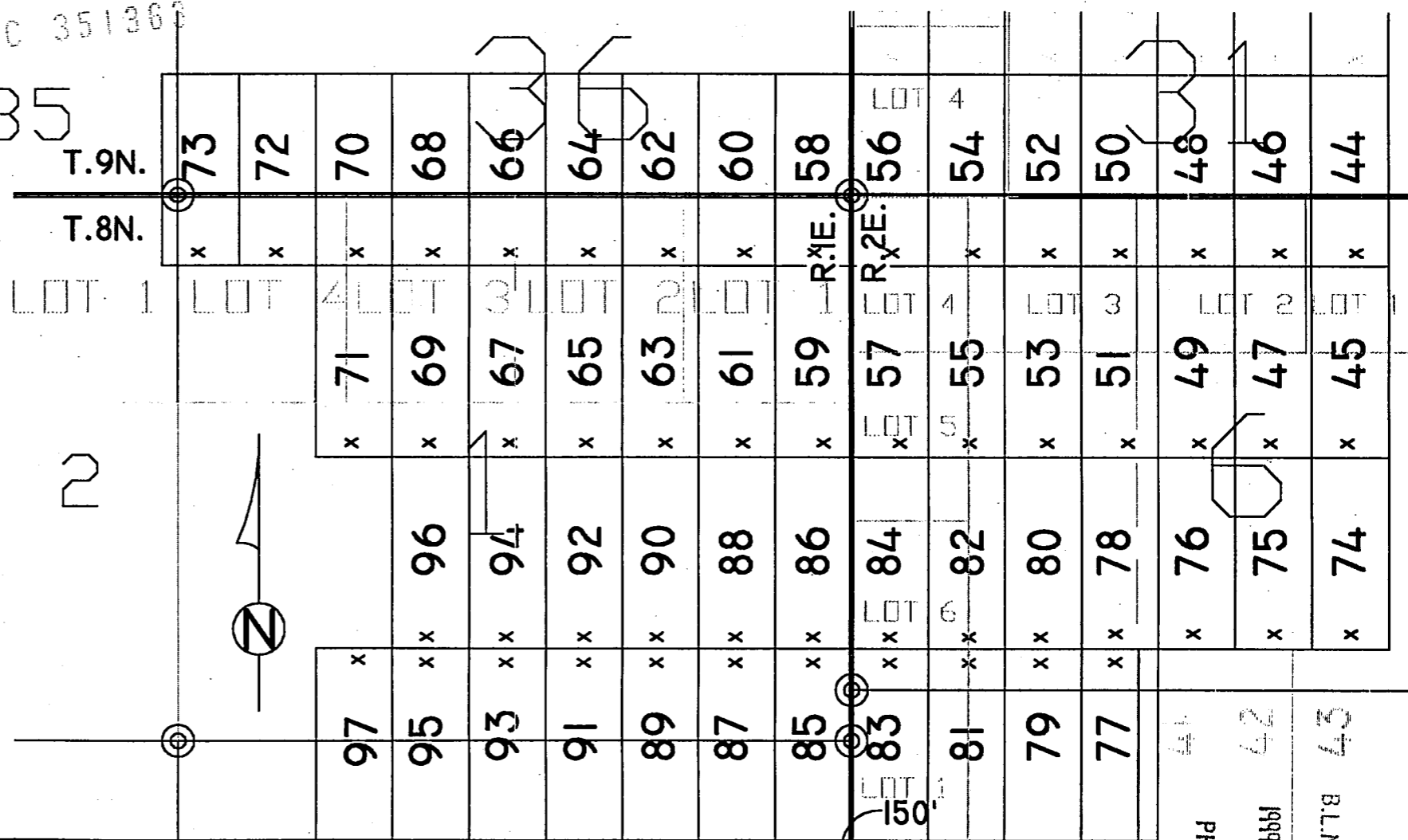
ALL CORNERS AND END CENTERS ARE
2" X 2" X 4'6" WOOD POST OR BETTER

ALL CLAIMS ARE 600' X 1500' UNLESS
OTHERWISE NOTED

ALL LOCATION MONUMENTS ARE 10'
FROM THEIR RESPECTIVE END CENTERS
UNLESS OTHERWISE NOTED



| | | | |
|-----|---|---|-----|
| 121 | x | x | 120 |
| 119 | x | x | 118 |
| 117 | x | x | 116 |
| 115 | x | x | 114 |
| 113 | x | x | 112 |
| 111 | x | x | 110 |
| 109 | x | x | 108 |
| 107 | x | x | 106 |
| 105 | x | x | 104 |
| 103 | x | x | 102 |
| 101 | x | x | 100 |
| 99 | x | x | 98 |



RECEIVED
B.L.M. AZ STATE OFFICE
1999 FEB 25 A 11:56
PHOENIX, ARIZONA

STATE OF ARIZONA)
) SS.
COUNTY OF YAVAPAI)

NOTICE OF LOCATION OF MINING CLAIM
(LODE)

NOTICE IS HEREBY GIVEN THAT AZCO Mining, Inc., hereby claims the land hereinafter described as a Lode Mining Claim, under and pursuant to the laws of the United States of America and the State of Arizona, having discovered a lode, vein or deposit within the limits of this claim as hereinafter established.

THE NAME OF THE CLAIM is SPENCER 59

THAT THE EXTENT of this claim is 1500 feet in length and 600 feet along the surface in width, claiming 300 feet on either side of the center line. The "location monument" at which a copy of this notice is posted, is on the center line 10 feet from the South end center; thence in length 1490 feet in a North direction and 10 feet in a South direction. The general course of the claim is North to South.

THE UNDERSIGNED has distinctly marked the said location on the ground, so that it's surface boundaries may be readily traced, by six substantial posts at least 2" x 2" x 4'6", at each corner and end center, each so marked or inscribed as to indicate the intended location.

SAID CLAIM is situated in an Unknown Mining District, Yavapai County, State of Arizona, and is more particularly described as follows:

BEGINNING at the N.E. corner monument, which is located
West 0 ft. and North 9,000 ft. from the East
Sec. Cor. of Secs. 12 & 13, T.8N., R.1E., G. & S.R.M; thence


1500 feet South to the S.E. corner; thence
300 feet West to the South end center; thence
300 feet West to the S.W. corner; thence
1500 feet North to the N.W. corner: thence
300 feet East to the North end center; thence
300 feet East to the point and place of beginning.

Said claim is located in the:

NE & SE¼(& Lot 1) Sec. 1, T.8N., R.1E., G. & S.R.M.

DATED and POSTED on the ground this 14 day of January, 1999.

LOCATOR: AZCO Mining, Inc.
2420 N. Huachuca ~~Rd.~~ Dr.
Tucson, Arizona 85745

BY: 
Dietz and Associates, Agent

PHOENIX, ARIZONA

1999 FEB 25 A 11: 56

RECEIVED
B.L.M. AZ STATE OFFICE

21 MC 351364

A MC 35136

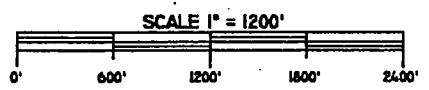
THE LODE CLAIMS OF
AZCO MINING, INC.

2420 N. Huachuca Dr.
TUCSON, ARIZONA 85745

KNOWN AS
SPENCER 44-121

SITUATE IN
SECS. 1,2,6,7,11,12,31,35 & 36,
Tps. 8 & 9N., Rs. 1 & 2E., G. & S.R.M.

CHAIN AND COMPASS BY
DIETZ AND ASSOCIATES
PHOENIX ARIZONA



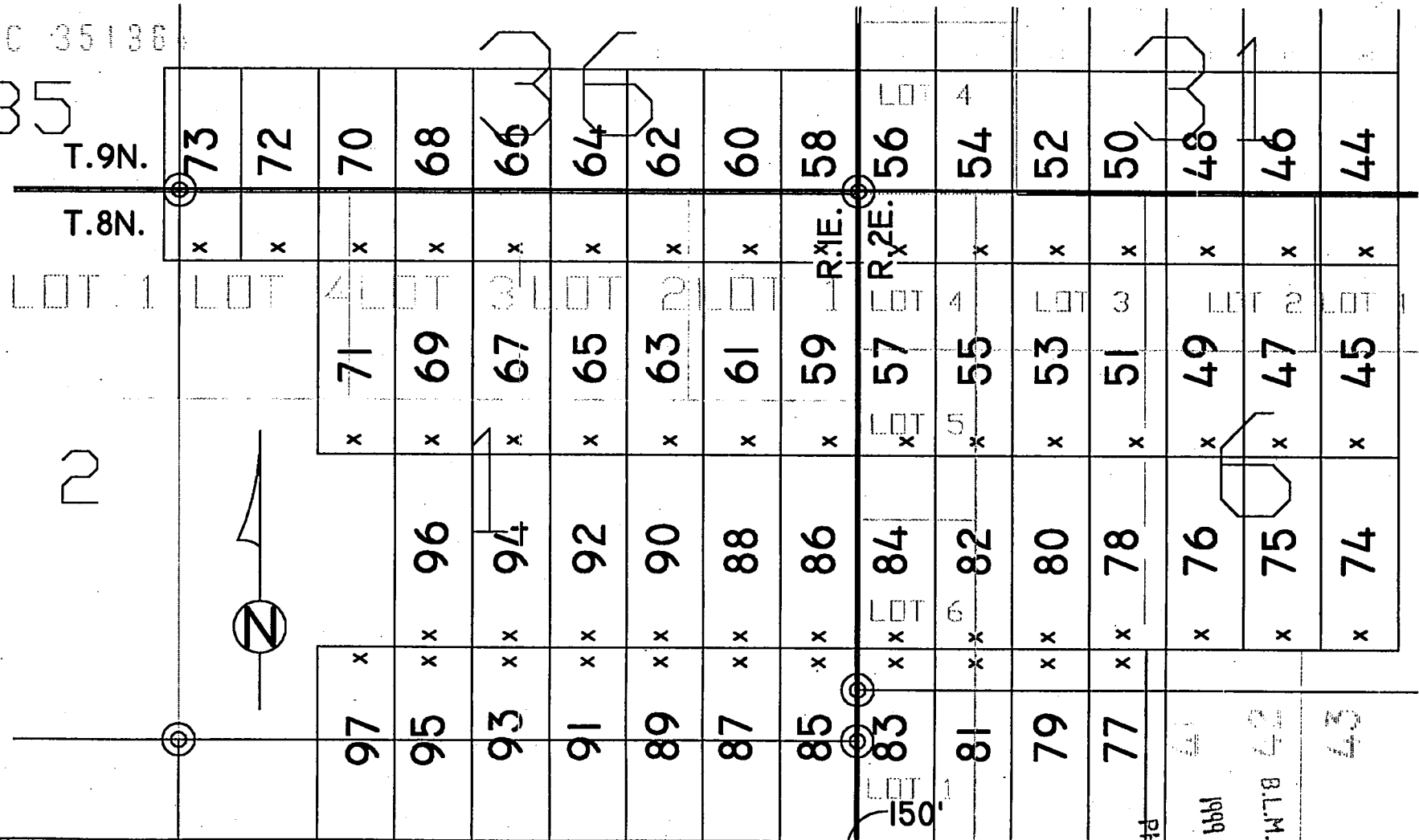
REV 020999C

KDN

FILE:spencer_northcentfile

| | | |
|-----|---|-----|
| 121 | x | 120 |
| 119 | x | 118 |
| 117 | x | 116 |
| 115 | x | 114 |
| 113 | x | 112 |
| 111 | x | 110 |
| 109 | x | 108 |
| 107 | x | 106 |
| 105 | x | 104 |
| 103 | x | 102 |
| 101 | x | 100 |
| 99 | x | 98 |

- X DENOTES LOCATION MONUMENT
- ALL CORNERS AND END CENTERS ARE 2" X 2" X 4'6" WOOD POST OR BETTER
- ALL CLAIMS ARE 600' X 1500' UNLESS OTHERWISE NOTED
- ALL LOCATION MONUMENTS ARE 10' FROM THEIR RESPECTIVE END CENTERS UNLESS OTHERWISE NOTED

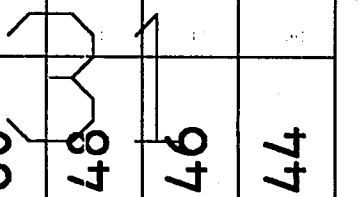


PHOENIX, ARIZONA

1999 FEB 25 A 11 56

RECEIVED
B.L.M. AZ STATE OFFICE

97



STATE OF ARIZONA)
) SS.
COUNTY OF YAVAPAI)

**NOTICE OF LOCATION OF MINING CLAIM
(LODE)**

NOTICE IS HEREBY GIVEN THAT AZCO Mining, Inc., hereby claims the land hereinafter described as a Lode Mining Claim, under and pursuant to the laws of the United States of America and the State of Arizona, having discovered a lode, vein or deposit within the limits of this claim as hereinafter established.

THE NAME OF THE CLAIM is **SPENCER 60**

THAT THE EXTENT of this claim is 1500 feet in length and 600 feet along the surface in width, claiming 300 feet on either side of the center line. The "location monument" at which a copy of this notice is posted, is on the center line 10 feet from the South end center; thence in length 1490 feet in a North direction and 10 feet in a South direction. The general course of the claim is North to South.

THE UNDERSIGNED has distinctly marked the said location on the ground, so that it's surface boundaries may be readily traced, by six substantial posts at least 2" x 2" x 4'6", at each corner and end center, each so marked or inscribed as to indicate the intended location.

SAID CLAIM is situated in an Unknown Mining District, Yavapai County, State of Arizona, and is more particularly described as follows:

BEGINNING at the N.E. corner monument, which is located
West 600 ft. and North 10,500 ft. from the East
Sec. Cor. of Secs. 12 & 13, T.8N., R.1E., G. & S.R.M; thence

1500 feet South to the S.E. corner; thence
300 feet West to the South end center; thence
300 feet West to the S.W. corner; thence
1500 feet North to the N.W. corner; thence
300 feet East to the North end center; thence
300 feet East to the point and place of beginning.

Said claim is located in the:

NE¼(& lot 1) of sec. 1, T.8N., R.1E. & SE¼ of sec. 36, T.9N., R.1E, G. & S.R.M.

DATED and POSTED on the ground this 13 day of January, 1999.

LOCATOR: AZCO Mining, Inc.
2420 N. Huachuca ~~Bl.~~ Dr.
Tucson, Arizona 85745

BY: 
Dietz and Associates, Agent

PHOENIX, ARIZONA
RECEIVED
B.L.M. AZ STATE OFFICE
1999 FEB 25 A 11:56

REC 351365

THE LODE CLAIMS OF
AZCO MINING, INC.

2420 N. Huachuca Dr.
TUCSON, ARIZONA 85745

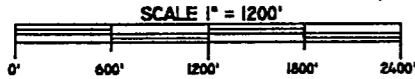
KNOWN AS

SPENCER 44-121

SITUATE IN

SECS. 1,2,6,7,11,12,31,35 & 36,
Tps.8 & 9N., Rs.1 & 2E., G. & S.R.M.

CHAIN AND COMPASS BY
DIETZ AND ASSOCIATES
PHOENIX ARIZONA



REV 020999C

KDM

FILE:spencer_northcentfile

X DENOTES LOCATION MONUMENT

ALL CORNERS AND END CENTERS ARE
2" X 2" X 4" 6" WOOD POST OR BETTER

ALL CLAIMS ARE 600' X 1500' UNLESS
OTHERWISE NOTED

ALL LOCATION MONUMENTS ARE 10'
FROM THEIR RESPECTIVE END CENTERS
UNLESS OTHERWISE NOTED

| | | | |
|-----|---|---|-----|
| 121 | x | x | 120 |
| 119 | x | x | 118 |
| 117 | x | x | 116 |
| 115 | x | x | 114 |
| 113 | x | x | 112 |
| 111 | x | x | 110 |
| 109 | x | x | 108 |
| 107 | x | x | 106 |
| 105 | x | x | 104 |
| 103 | x | x | 102 |
| 101 | x | x | 100 |
| 99 | x | x | 98 |

A MC 351 365

35

T.9N.
T.8N.

LOT 1

2



| | | | | | | | | | | | | | | | |
|----|----|-----|-----|-----|-----|-----|----|-------|-------|----|----|----|----|----|----|
| 73 | 72 | 70 | 68 | 66 | 64 | 62 | 60 | 58 | 56 | 54 | 52 | 50 | 48 | 46 | 44 |
| x | x | x | x | x | x | x | x | R.1E. | R.2E. | x | x | x | x | x | x |
| | | 71 | 69 | 67 | 65 | 63 | 61 | 59 | 57 | 55 | 53 | 51 | 49 | 47 | 45 |
| | | x | x | x | x | x | x | x | x | x | x | x | x | x | x |
| | | 97 | 95 | 93 | 91 | 89 | 87 | 85 | 83 | 81 | 79 | 77 | 76 | 75 | 74 |
| | | x | x | x | x | x | x | x | x | x | x | x | x | x | x |
| | | 108 | 106 | 104 | 102 | 100 | 98 | 86 | 84 | 82 | 80 | 78 | 76 | 75 | 74 |
| | | x | x | x | x | x | x | x | x | x | x | x | x | x | x |

PHOENIX, ARIZONA

RECEIVED
BLM. AZ STATE OFFICE
1999 FEB 25 A H-56

STATE OF ARIZONA)
) SS.
COUNTY OF YAVAPAI)

**NOTICE OF LOCATION OF MINING CLAIM
(LODE)**

NOTICE IS HEREBY GIVEN THAT AZCO Mining, Inc., hereby claims the land hereinafter described as a Lode Mining Claim, under and pursuant to the laws of the United States of America and the State of Arizona, having discovered a lode, vein or deposit within the limits of this claim as hereinafter established.

THE NAME OF THE CLAIM is **SPENCER 61**

THAT THE EXTENT of this claim is 1500 feet in length and 600 feet along the surface in width, claiming 300 feet on either side of the center line. The "location monument" at which a copy of this notice is posted, is on the center line 10 feet from the South end center; thence in length 1490 feet in a North direction and 10 feet in a South direction. The general course of the claim is North to South.

THE UNDERSIGNED has distinctly marked the said location on the ground, so that it's surface boundaries may be readily traced, by six substantial posts at least 2" x 2" x 4'6", at each corner and end center, each so marked or inscribed as to indicate the intended location.

SAID CLAIM is situated in an Unknown Mining District, Yavapai County, State of Arizona, and is more particularly described as follows:

BEGINNING at the N.E. corner monument, which is located
West 600 ft. and North 9,000 ft. from the East
Sec. Cor. of Secs. 12 & 13, T.8N., R.1E., G. & S.R.M; thence

1500 feet South to the S.E. corner; thence
300 feet West to the South end center; thence
300 feet West to the S.W. corner; thence
1500 feet North to the N.W. corner: thence
300 feet East to the North end center; thence
300 feet East to the point and place of beginning.

Said claim is located in the:

NE & SE¼ (& Lot 1)Sec. 1, T.8N., R.1E., G. & S.R.M.

DATED and POSTED on the ground this 14 day of January, 1999.

LOCATOR: AZCO Mining, Inc.
2420 N. Huachuca Rd. Dr.
Tucson, Arizona 85745

BY: 
Dietz and Associates, Agent

PHOENIX, ARIZONA
1999 FEB 25 A 11:56
RECEIVED
B.L.M. AZ STATE OFFICE

A MC 351366

THE LODE CLAIMS OF
AZCO MINING, INC.

2420 N. Huachuca Dr.
TUCSON, ARIZONA 85745

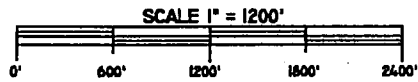
KNOWN AS

SPENCER 44-121

SITUATE IN

SECS. 1,2,6,7,11,12,31,35 & 36,
Tps.8 & 9N., Rs.1 & 2E., G. & S.R.M.

CHAIN AND COMPASS BY
DIETZ AND ASSOCIATES
PHOENIX ARIZONA



REV 020999C

KDM

FILE:spencer_northcentfile

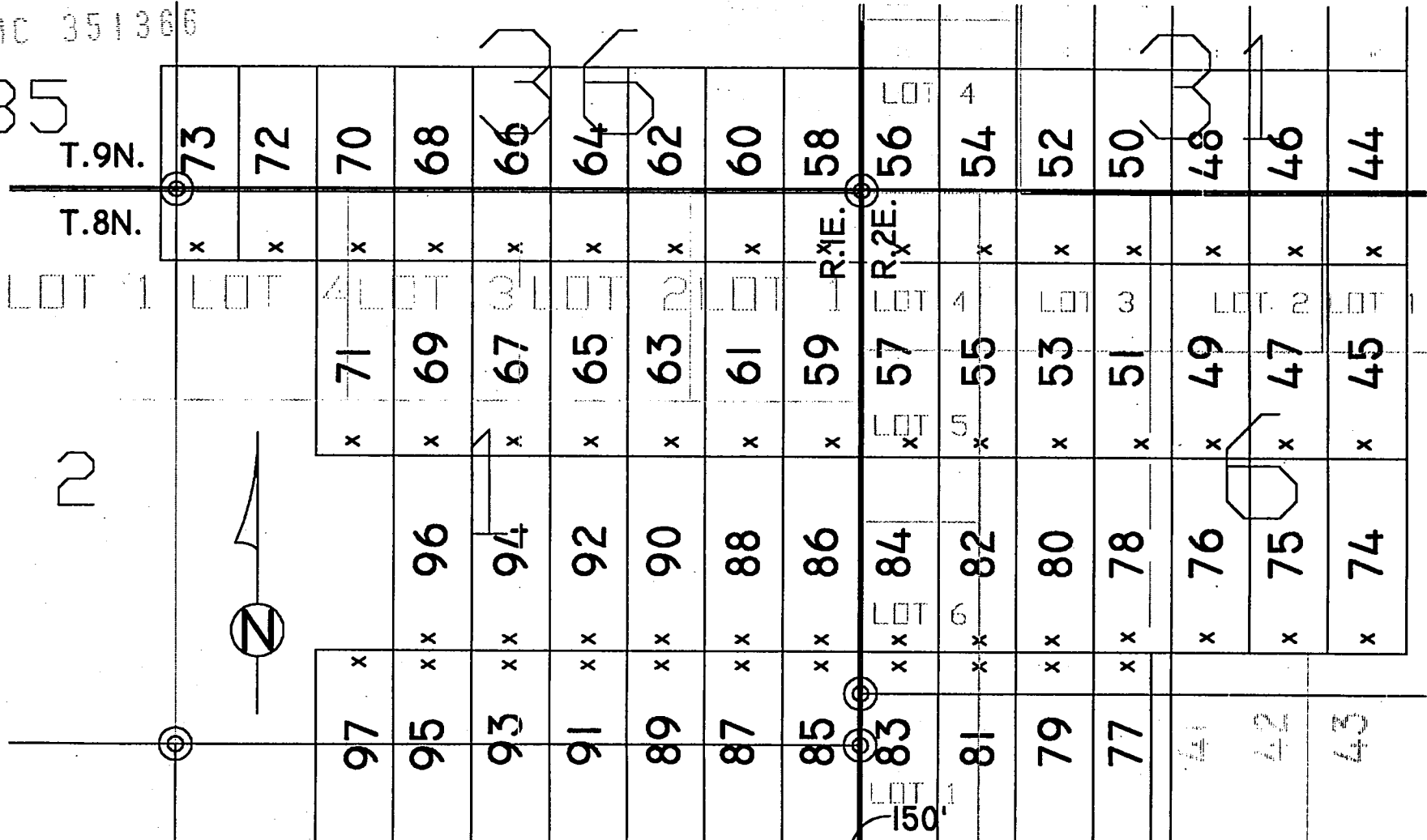
X DENOTES LOCATION MONUMENT

ALL CORNERS AND END CENTERS ARE
2" X 2" X 4'6" WOOD POST OR BETTER

ALL CLAIMS ARE 600' X 1500' UNLESS
OTHERWISE NOTED

ALL LOCATION MONUMENTS ARE 10'
FROM THEIR RESPECTIVE END CENTERS
UNLESS OTHERWISE NOTED

| | | | |
|-----|---|---|-----|
| 121 | x | x | 120 |
| 119 | x | x | 118 |
| 117 | x | x | 116 |
| 115 | x | x | 114 |
| 113 | x | x | 112 |
| 111 | x | x | 110 |
| 109 | x | x | 108 |
| 107 | x | x | 106 |
| 105 | x | x | 104 |
| 103 | x | x | 102 |
| 101 | x | x | 100 |
| 99 | x | x | 98 |



PHOENIX, ARIZONA

1999 FEB 25 A-11:56

RECEIVED
BLM AZ STATE OFFICE

STATE OF ARIZONA)
) SS.
COUNTY OF YAVAPAI)

**NOTICE OF LOCATION OF MINING CLAIM
(LODE)**

NOTICE IS HEREBY GIVEN THAT AZCO Mining, Inc., hereby claims the land hereinafter described as a Lode Mining Claim, under and pursuant to the laws of the United States of America and the State of Arizona, having discovered a lode, vein or deposit within the limits of this claim as hereinafter established.

THE NAME OF THE CLAIM is **SPENCER 62**

THAT THE EXTENT of this claim is 1500 feet in length and 600 feet along the surface in width, claiming 300 feet on either side of the center line. The "location monument" at which a copy of this notice is posted, is on the center line 10 feet from the South end center; thence in length 1490 feet in a North direction and 10 feet in a South direction. The general course of the claim is North to South.

THE UNDERSIGNED has distinctly marked the said location on the ground, so that it's surface boundaries may be readily traced, by six substantial posts at least 2" x 2" x 4'6", at each corner and end center, each so marked or inscribed as to indicate the intended location.

SAID CLAIM is situated in an Unknown Mining District, Yavapai County, State of Arizona, and is more particularly described as follows:

BEGINNING at the N.E. corner monument, which is located
West 1200 ft. and North 10,500 ft. from the East
Sec. Cor. of Secs. 12 & 13, T.8N., R.1E., G. & S.R.M; thence


1500 feet South to the S.E. corner; thence
300 feet West to the South end center; thence
300 feet West to the S.W. corner; thence
1500 feet North to the N.W. corner; thence
300 feet East to the North end center; thence
300 feet East to the point and place of beginning.

Said claim is located in the:

NE¼(& lots 1 & 2) of sec. 1, T.8N., R.1E. & SE¼ of sec. 36, T.9N., R.1E, G. & S.R.M.

DATED and POSTED on the ground this 13 day of January, 1999.

LOCATOR: AZCO Mining, Inc.
2420 N. Huachuca Rd. Dr.
Tucson, Arizona 85745

BY: 
Dietz and Associates, Agent

PHOENIX, ARIZONA
1999 FEB 25 A 11:56
RECEIVED
B.L.M. AZ STATE OFFICE

REC-351367

A MC 351367

THE LODE CLAIMS OF
AZCO MINING, INC.

2420 N. Huachuca Dr.
TUCSON, ARIZONA 85745

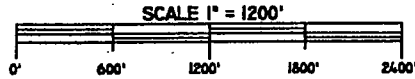
KNOWN AS

SPENCER 44-121

SITUATE IN

SECS. 1,2,6,7,11,12,31,35 & 36,
TPS.8 & 9N., RS.1 & 2E., G. & S.R.M.

CHAIN AND COMPASS BY
DIETZ AND ASSOCIATES
PHOENIX ARIZONA



REV 4/20/99 JC

KDM

FILE:spencer_northcentrfile

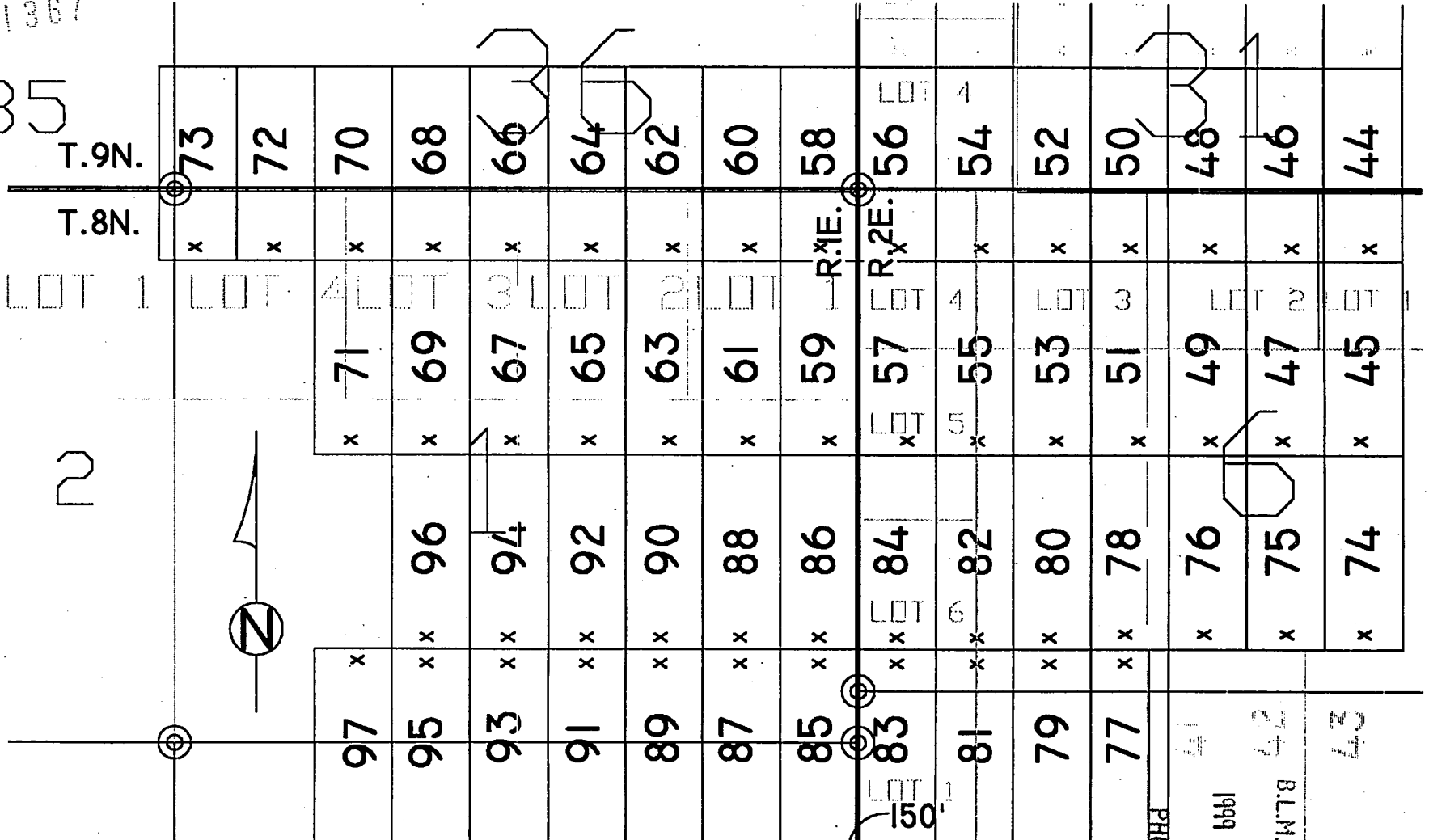
X DENOTES LOCATION MONUMENT

ALL CORNERS AND END CENTERS ARE
2" X 2" X 4'6" WOOD POST OR BETTER

ALL CLAIMS ARE 600' X 1500' UNLESS
OTHERWISE NOTED

ALL LOCATION MONUMENTS ARE 10'
FROM THEIR RESPECTIVE END CENTERS
UNLESS OTHERWISE NOTED

| | | |
|-----|---|-----|
| 121 | x | 120 |
| 119 | x | 118 |
| 117 | x | 116 |
| 115 | x | 114 |
| 113 | x | 112 |
| 111 | x | 110 |
| 109 | x | 108 |
| 107 | x | 106 |
| 105 | x | 104 |
| 103 | x | 102 |
| 101 | x | 100 |
| 99 | x | 98 |



PHOENIX, ARIZONA

1999 FEB 25 A 11:56

RECEIVED
B.L.M. AZ STATE OFFICE

27

62

STATE OF ARIZONA)
) SS.
COUNTY OF YAVAPAI)

**NOTICE OF LOCATION OF MINING CLAIM
(LODE)**

NOTICE IS HEREBY GIVEN THAT AZCO Mining, Inc., hereby claims the land hereinafter described as a Lode Mining Claim, under and pursuant to the laws of the United States of America and the State of Arizona, having discovered a lode, vein or deposit within the limits of this claim as hereinafter established.

THE NAME OF THE CLAIM is **SPENCER 63**

THAT THE EXTENT of this claim is 1500 feet in length and 600 feet along the surface in width, claiming 300 feet on either side of the center line. The "location monument" at which a copy of this notice is posted, is on the center line 10 feet from the South end center; thence in length 1490 feet in a North direction and 10 feet in a South direction. The general course of the claim is North to South.

THE UNDERSIGNED has distinctly marked the said location on the ground, so that it's surface boundaries may be readily traced, by six substantial posts at least 2" x 2" x 4'6", at each corner and end center, each so marked or inscribed as to indicate the intended location.

SAID CLAIM is situated in an Unknown Mining District, Yavapai County, State of Arizona, and is more particularly described as follows:

BEGINNING at the N.E. corner monument, which is located
West 1200 ft. and North 9,000 ft. from the East
Sec. Cor. of Secs. 12 & 13, T.8N., R.1E., G. & S.R.M; thence


1500 feet South to the S.E. corner; thence
300 feet West to the South end center; thence
300 feet West to the S.W. corner; thence
1500 feet North to the N.W. corner; thence
300 feet East to the North end center; thence
300 feet East to the point and place of beginning.

Said claim is located in the:

NE & SE¼(& Lots 1 & 2) Sec. 1, T.8N., R.1E., G. & S.R.M.

DATED and POSTED on the ground this 14 day of January, 1999.

LOCATOR: AZCO Mining, Inc.
2420 N. Huachuca ~~Rd.~~ Dr.
Tucson, Arizona 85745

BY: 
Dietz and Associates, Agent

PHOENIX, ARIZONA
1999 FEB 25 A 11:56
RECEIVED
B.L.M. AZ STATE OFFICE

351300

MC 351368

THE LODE CLAIMS OF
AZCO MINING, INC.

2420 N. Huachuca Dr.
TUCSON, ARIZONA 85745

KNOWN AS

SPENCER 44-121

SITUATE IN

SECS. 1,2,6,7,11,12,31,35 & 36,
TPS.8 & 9N., RS.1 & 2E., G. & S.R.M.

CHAIN AND COMPASS BY
DIETZ AND ASSOCIATES
PHOENIX ARIZONA



REV 020999C

KDM

FILE:spencer_northcentfile

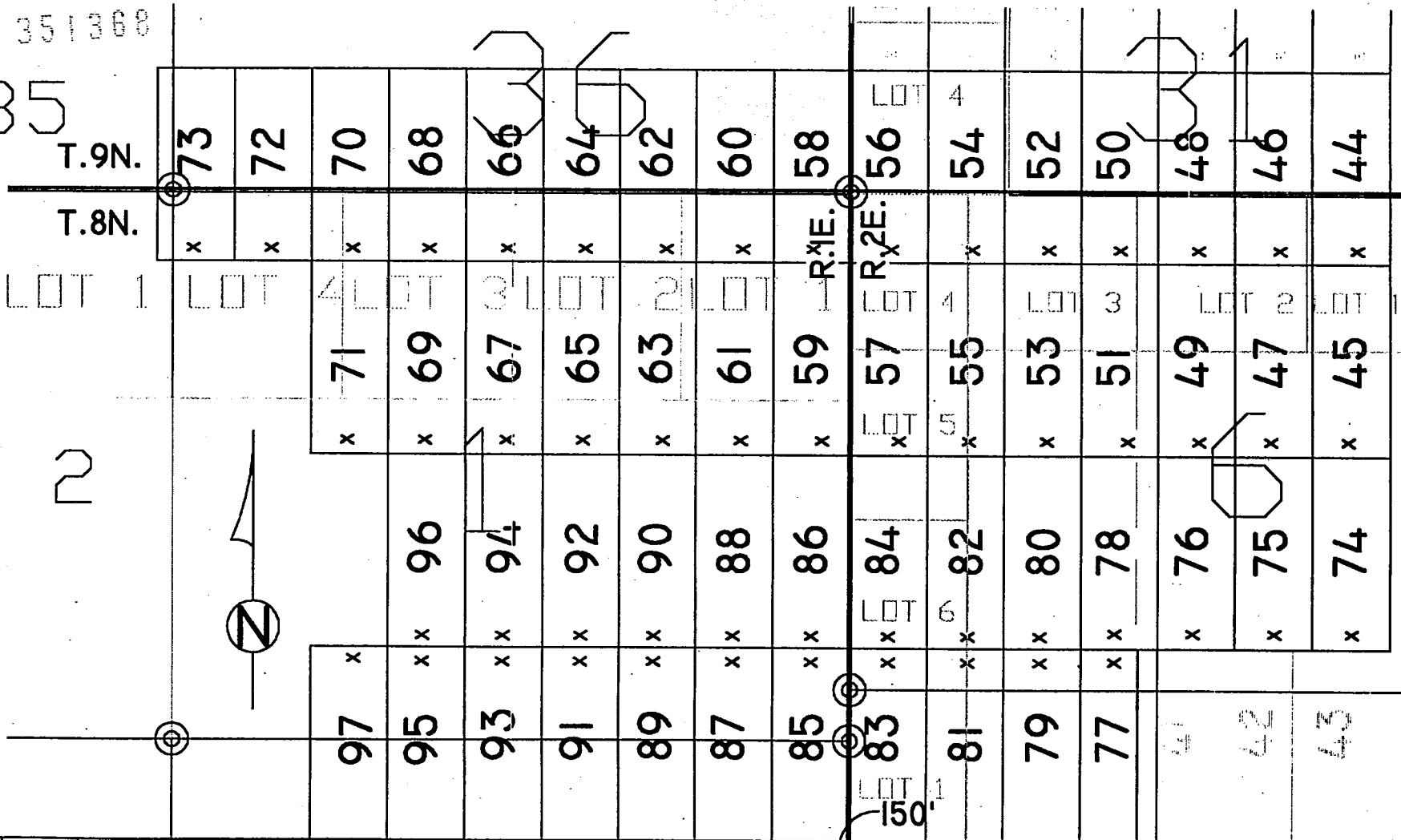
X DENOTES LOCATION MONUMENT

ALL CORNERS AND END CENTERS ARE
2" X 2" X 4'6" WOOD POST OR BETTER

ALL CLAIMS ARE 600' X 1500' UNLESS
OTHERWISE NOTED

ALL LOCATION MONUMENTS ARE 10'
FROM THEIR RESPECTIVE END CENTERS
UNLESS OTHERWISE NOTED

| | | |
|-----|---|-----|
| 121 | x | 120 |
| 119 | x | 118 |
| 117 | x | 116 |
| 115 | x | 114 |
| 113 | x | 112 |
| 111 | x | 110 |
| 109 | x | 108 |
| 107 | x | 106 |
| 105 | x | 104 |
| 103 | x | 102 |
| 101 | x | 100 |
| 99 | x | 98 |



RECEIVED
B.L.M. AZ STATE OFFICE
1999 FEB 25 11:56
PHOENIX, ARIZONA

STATE OF ARIZONA)
) SS.
COUNTY OF YAVAPAI)

**NOTICE OF LOCATION OF MINING CLAIM
(LODE)**

NOTICE IS HEREBY GIVEN THAT AZCO Mining, Inc., hereby claims the land hereinafter described as a Lode Mining Claim, under and pursuant to the laws of the United States of America and the State of Arizona, having discovered a lode, vein or deposit within the limits of this claim as hereinafter established.

THE NAME OF THE CLAIM is **SPENCER 64**

THAT THE EXTENT of this claim is 1500 feet in length and 600 feet along the surface in width, claiming 300 feet on either side of the center line. The "location monument" at which a copy of this notice is posted, is on the center line 10 feet from the South end center; thence in length 1490 feet in a North direction and 10 feet in a South direction. The general course of the claim is North to South.

THE UNDERSIGNED has distinctly marked the said location on the ground, so that its surface boundaries may be readily traced, by six substantial posts at least 2" x 2" x 4'6", at each corner and end center, each so marked or inscribed as to indicate the intended location.

SAID CLAIM is situated in an Unknown Mining District, Yavapai County, State of Arizona, and is more particularly described as follows:

BEGINNING at the N.E. corner monument, which is located
West 1800 ft. and North 10,500 ft. from the East
Sec. Cor. of Secs. 12 & 13, T.8N., R.1E., G. & S.R.M; thence

1500 feet South to the S.E. corner; thence
300 feet West to the South end center; thence
300 feet West to the S.W. corner; thence
1500 feet North to the N.W. corner; thence
300 feet East to the North end center; thence
300 feet East to the point and place of beginning.

Said claim is located in the:

NE¼(& lot 2) of sec. 1, T.8N., R.1E. & SE¼ of sec. 36, T.9N., R.1E, G. & S.R.M.

DATED and POSTED on the ground this 13 day of January, 1999.

LOCATOR: AZCO Mining, Inc.
2420 N. Huachuca ~~Rd.~~ Dr.
Tucson, Arizona 85745

BY: 
Dietz and Associates, Agent

PHOENIX, ARIZONA
1999 FEB 25 A 11:51
RECEIVED
B.L.M. AZ STATE OFFICE

MC 351369

THE LODE CLAIMS OF
AZCO MINING, INC.

2420 N. Huachuca Dr.
TUCSON, ARIZONA 85745

KNOWN AS

SPENCER 44-121

SITUATE IN

SECS. 1,2,6,7,11,12,31,35 & 36,
Tps.8 & 9N., Rs.1 & 2E., G. & S.R.M.

CHAIN AND COMPASS BY
DIETZ AND ASSOCIATES
PHOENIX ARIZONA



REV 020999C

KDM

FILE:spencer_northcentfile

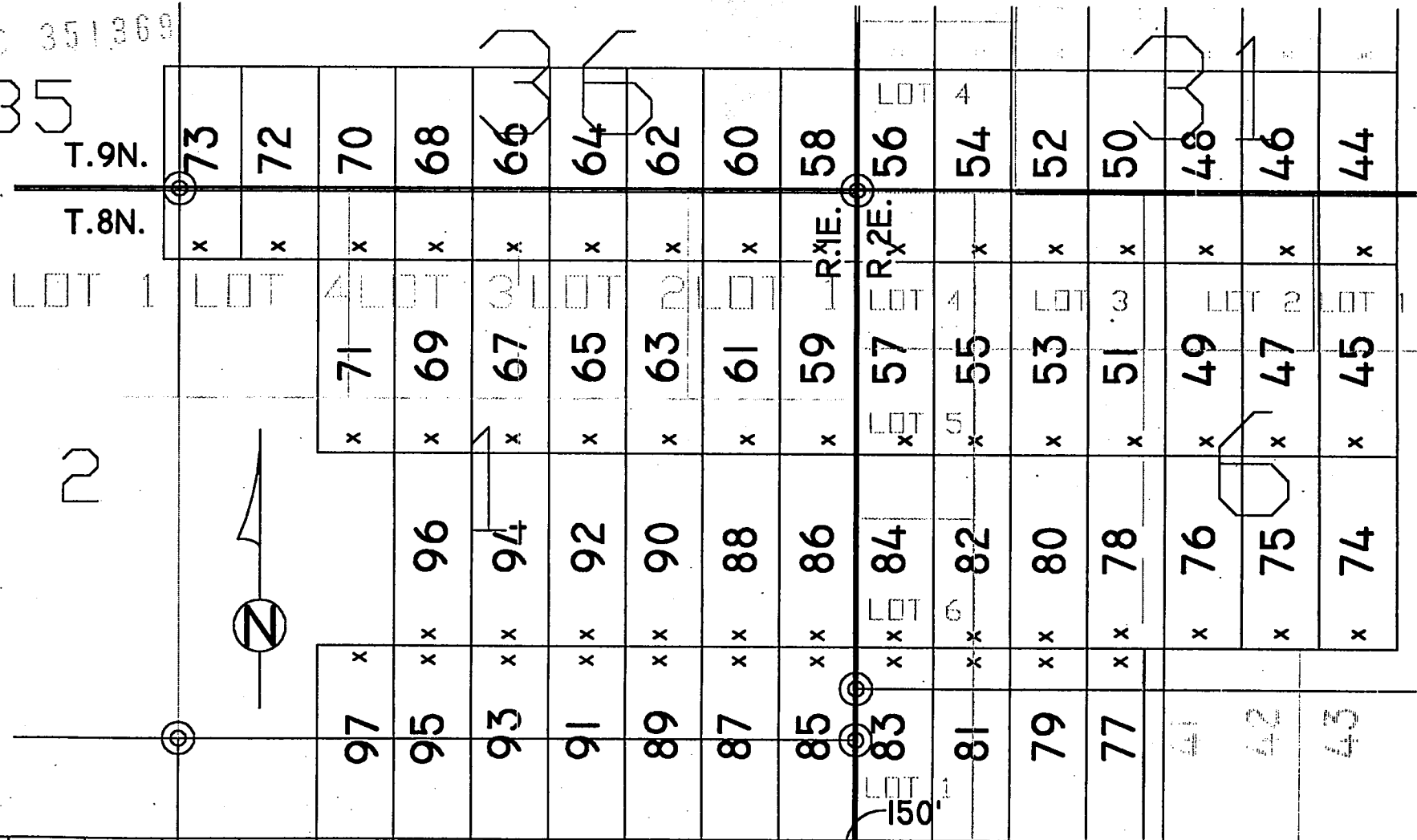
X DENOTES LOCATION MONUMENT

ALL CORNERS AND END CENTERS ARE
2" X 2" X 4'6" WOOD POST OR BETTER

ALL CLAIMS ARE 600' X 1500' UNLESS
OTHERWISE NOTED

ALL LOCATION MONUMENTS ARE 10'
FROM THEIR RESPECTIVE END CENTERS
UNLESS OTHERWISE NOTED

| | | |
|-----|---|-----|
| 121 | x | 120 |
| 119 | x | 118 |
| 117 | x | 116 |
| 115 | x | 114 |
| 113 | x | 112 |
| 111 | x | 110 |
| 109 | x | 108 |
| 107 | x | 106 |
| 105 | x | 104 |
| 103 | x | 102 |
| 101 | x | 100 |
| 99 | x | 98 |



PHOENIX, ARIZONA

1999 FEB 25 11:57

RECEIVED
BLM AZ STATE OFFICE

STATE OF ARIZONA)
) SS.
COUNTY OF YAVAPAI)

NOTICE OF LOCATION OF MINING CLAIM
(LODE)

NOTICE IS HEREBY GIVEN THAT AZCO Mining, Inc., hereby claims the land hereinafter described as a Lode Mining Claim, under and pursuant to the laws of the United States of America and the State of Arizona, having discovered a lode, vein or deposit within the limits of this claim as hereinafter established.

THE NAME OF THE CLAIM is SPENCER 65

THAT THE EXTENT of this claim is 1500 feet in length and 600 feet along the surface in width, claiming 300 feet on either side of the center line. The "location monument" at which a copy of this notice is posted, is on the center line 10 feet from the South end center; thence in length 1490 feet in a North direction and 10 feet in a South direction. The general course of the claim is North to South.

THE UNDERSIGNED has distinctly marked the said location on the ground, so that it's surface boundaries may be readily traced, by six substantial posts at least 2" x 2" x 4'6", at each corner and end center, each so marked or inscribed as to indicate the intended location.

SAID CLAIM is situated in an Unknown Mining District, Yavapai County, State of Arizona, and is more particularly described as follows:

BEGINNING at the N.E. corner monument, which is located
West 1800 ft. and North 9,000 ft. from the East
Sec. Cor. of Secs. 12 & 13, T.8N., R.1E., G. & S.R.M; thence

1500 feet South to the S.E. corner; thence
300 feet West to the South end center; thence
300 feet West to the S.W. corner; thence
1500 feet North to the N.W. corner: thence
300 feet East to the North end center; thence
300 feet East to the point and place of beginning.

Said claim is located in the:

NE & SE¼(& Lot 3) Sec. 1, T.8N., R.1E., G. & S.R.M.

DATED and POSTED on the ground this 14 day of January, 1999.

LOCATOR: AZCO Mining, Inc.
2420 N. Huachuca Rd. Dr.
Tucson, Arizona 85745

BY: 
Dietz and Associates, Agent

PHOENIX, ARIZONA
1999 FEB 25 A 11: 57
RECEIVED
B.L.M. AZ STATE OFFICE

THE LODE CLAIMS OF
AZCO MINING, INC.

2420 N. Huachuca Dr.
TUCSON, ARIZONA 85745

KNOWN AS

SPENCER 44-121

SITUATE IN

SECS. 1,2,6,7,11,12,31,35 & 36,
Tps.8 & 9N., Rs.1 & 2E., G. & S.R.M.

CHAIN AND COMPASS BY
DIETZ AND ASSOCIATES
PHOENIX ARIZONA



V420999C

KDN

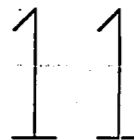
FILE:spencer_northcentrfile

X DENOTES LOCATION MONUMENT

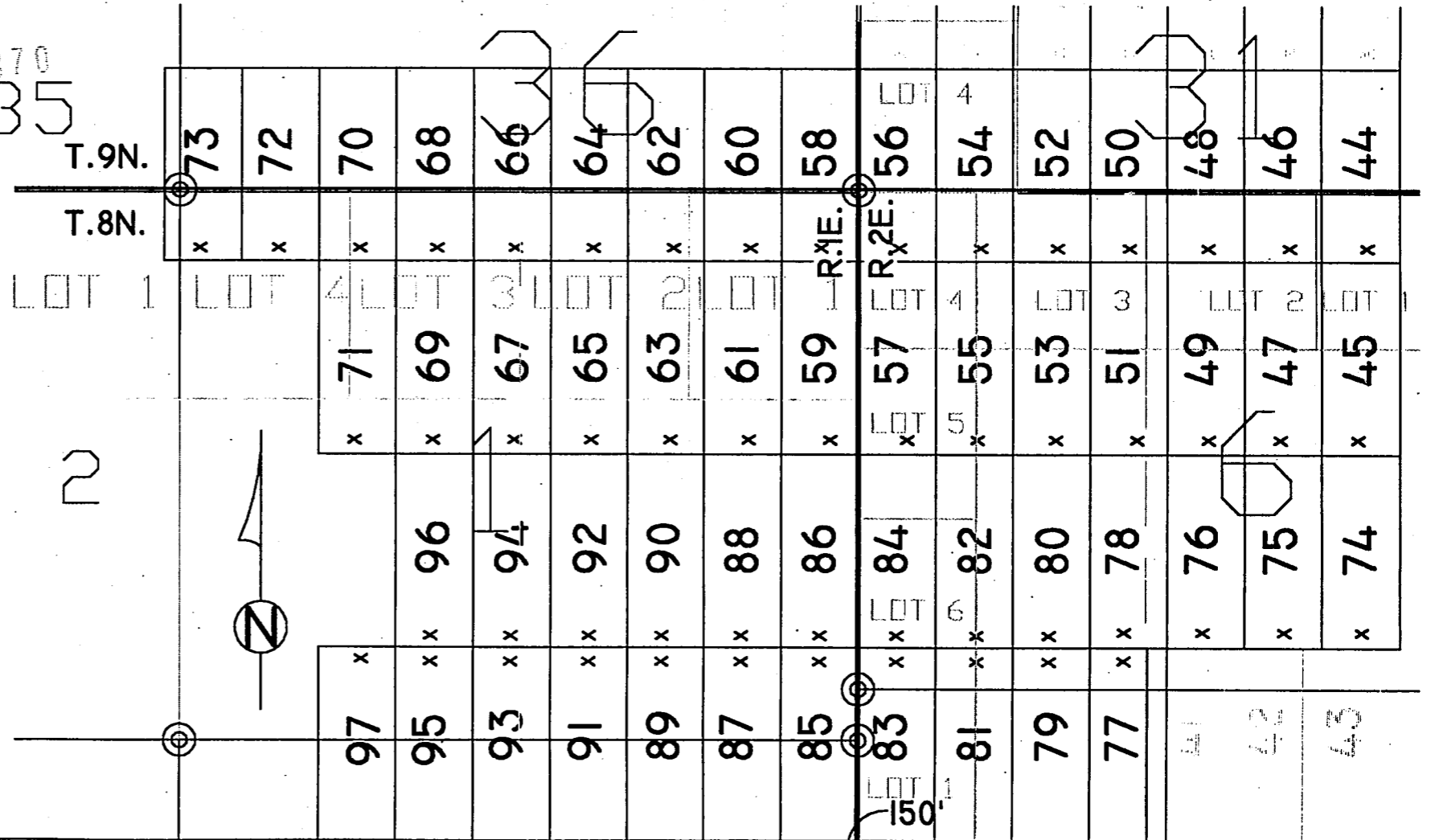
ALL CORNERS AND END CENTERS ARE
2" X 2" X 4'6" WOOD POST OR BETTER

ALL CLAIMS ARE 600' X 1500' UNLESS
OTHERWISE NOTED

ALL LOCATION MONUMENTS ARE 10'
FROM THEIR RESPECTIVE END CENTERS
UNLESS OTHERWISE NOTED



| | | | |
|-----|---|---|-----|
| 121 | x | x | 120 |
| 119 | x | x | 118 |
| 117 | x | x | 116 |
| 115 | x | x | 114 |
| 113 | x | x | 112 |
| 111 | x | x | 110 |
| 109 | x | x | 108 |
| 107 | x | x | 106 |
| 105 | x | x | 104 |
| 103 | x | x | 102 |
| 101 | x | x | 100 |
| 99 | x | x | 98 |



RECEIVED
B.L.M. AZ STATE OFFICE
PHOENIX, ARIZONA
1999 FEB 25 11:51

STATE OF ARIZONA)
) SS.
COUNTY OF YAVAPAI)

**NOTICE OF LOCATION OF MINING CLAIM
(LODE)**

NOTICE IS HEREBY GIVEN THAT AZCO Mining, Inc., hereby claims the land hereinafter described as a Lode Mining Claim, under and pursuant to the laws of the United States of America and the State of Arizona, having discovered a lode, vein or deposit within the limits of this claim as hereinafter established.

THE NAME OF THE CLAIM is **SPENCER 66**

THAT THE EXTENT of this claim is 1500 feet in length and 600 feet along the surface in width, claiming 300 feet on either side of the center line. The "location monument" at which a copy of this notice is posted, is on the center line 10 feet from the South end center; thence in length 1490 feet in a North direction and 10 feet in a South direction. The general course of the claim is North to South.

THE UNDERSIGNED has distinctly marked the said location on the ground, so that its surface boundaries may be readily traced, by six substantial posts at least 2" x 2" x 4'6", at each corner and end center, each so marked or inscribed as to indicate the intended location.

SAID CLAIM is situated in an Unknown Mining District, Yavapai County, State of Arizona, and is more particularly described as follows:

BEGINNING at the N.E. corner monument, which is located
West 2400 ft. and North 10,500 ft. from the East
Sec. Cor. of Secs. 12 & 13, T.8N., R.1E., G. & S.R.M; thence

1500 feet South to the S.E. corner; thence
300 feet West to the South end center; thence
300 feet West to the S.W. corner; thence
1500 feet North to the N.W. corner; thence
300 feet East to the North end center; thence
300 feet East to the point and place of beginning.

Said claim is located in the:

NE $\frac{1}{4}$ NW $\frac{1}{4}$ (& lots 2 & 3) of sec. 1, T.8N., R.1E. & SE $\frac{1}{4}$ & SW $\frac{1}{4}$ of sec. 36, T.9N., R.1E., G. & S.R.M.

DATED and POSTED on the ground this 13 day of January, 1999.

BY: 
Dietz and Associates, Agent

LOCATOR: AZCO Mining, Inc.
2420 N. Huachuca ~~Rd.~~ Dr.
Tucson, Arizona 85745

PHOENIX, ARIZONA

1999 FEB 25 A 11:57

RECEIVED
B.L.M. AZ STATE OFFICE

AZCO 351371

THE LODE CLAIMS OF
AZCO MINING, INC.

2420 N. Huachuca Dr.
TUCSON, ARIZONA 85745

KNOWN AS

SPENCER 44-121

SITUATE IN

SECS. 1,2,6,7,11,12,31,35 & 36,
Tps.8 & 9N., Rs.1 & 2E., G. & S.R.M.

CHAIN AND COMPASS BY
DIETZ AND ASSOCIATES
PHOENIX ARIZONA



V4020999C

KDM

FILE:spencer_northcentfile

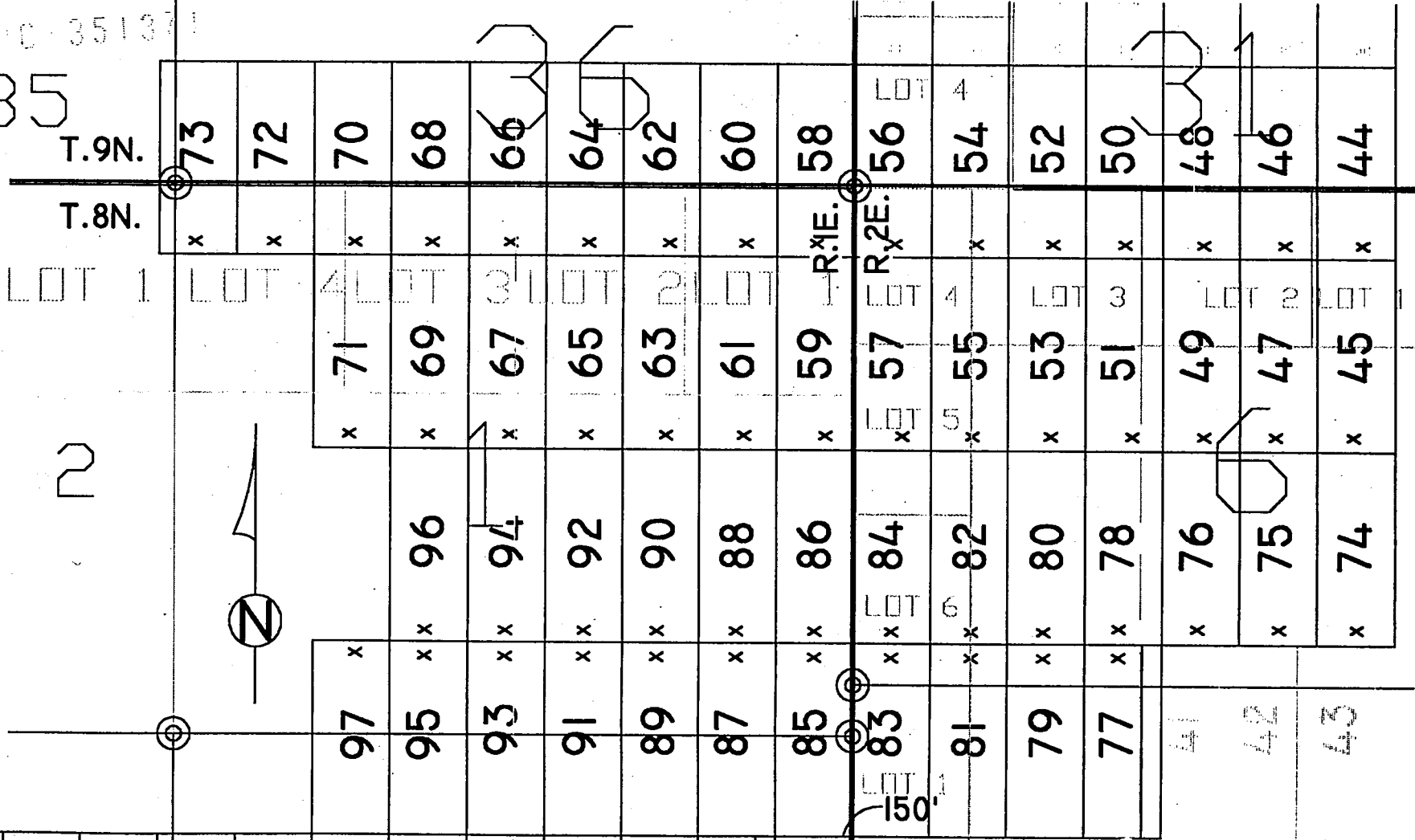
X DENOTES LOCATION MONUMENT

ALL CORNERS AND END CENTERS ARE
2" X 2" X 4'6" WOOD POST OR BETTER

ALL CLAIMS ARE 600' X 1500' UNLESS
OTHERWISE NOTED

ALL LOCATION MONUMENTS ARE 10'
FROM THEIR RESPECTIVE END CENTERS
UNLESS OTHERWISE NOTED

| | | | |
|-----|---|---|-----|
| 121 | x | x | 120 |
| 119 | x | x | 118 |
| 117 | x | x | 116 |
| 115 | x | x | 114 |
| 113 | x | x | 112 |
| 111 | x | x | 110 |
| 109 | x | x | 108 |
| 107 | x | x | 106 |
| 105 | x | x | 104 |
| 103 | x | x | 102 |
| 101 | x | x | 100 |
| 99 | x | x | 98 |



PHOENIX, ARIZONA

RECEIVED
B.L.M. AZ STATE OFFICE
1999 FEB 25 A 11:57

STATE OF ARIZONA)
) SS.
COUNTY OF YAVAPAI)

NOTICE OF LOCATION OF MINING CLAIM
(LODE)

NOTICE IS HEREBY GIVEN THAT AZCO Mining, Inc., hereby claims the land hereinafter described as a Lode Mining Claim, under and pursuant to the laws of the United States of America and the State of Arizona, having discovered a lode, vein or deposit within the limits of this claim as hereinafter established.

THE NAME OF THE CLAIM is SPENCER 67

THAT THE EXTENT of this claim is 1500 feet in length and 600 feet along the surface in width, claiming 300 feet on either side of the center line. The "location monument" at which a copy of this notice is posted, is on the center line 10 feet from the South end center; thence in length 1490 feet in a North direction and 10 feet in a South direction. The general course of the claim is North to South.

THE UNDERSIGNED has distinctly marked the said location on the ground, so that it's surface boundaries may be readily traced, by six substantial posts at least 2" x 2" x 4'6", at each corner and end center, each so marked or inscribed as to indicate the intended location.

SAID CLAIM is situated in an Unknown Mining District, Yavapai County, State of Arizona, and is more particularly described as follows:

BEGINNING at the N.E. corner monument, which is located
West 2400 ft. and North 9,000 ft. from the East
Sec. Cor. of Secs. 12 & 13, T.8N., R.1E., G. & S.R.M; thence

1500 feet South to the S.E. corner; thence
300 feet West to the South end center; thence
300 feet West to the S.W. corner; thence
1500 feet North to the N.W. corner; thence
300 feet East to the North end center; thence
300 feet East to the point and place of beginning.

Said claim is located in the:

NE, SE, NW & SW¹/₄(& Lots 2 & 3) of sec. 1, T.8N., R.1E., G. & S.R.M.

DATED and POSTED on the ground this 14 day of January, 1999.

LOCATOR: AZCO Mining, Inc.
2420 N. Huachuca ~~Bl.~~ Dr.,
Tucson, Arizona 85745

BY: 
Dietz and Associates, Agent

PHOENIX, ARIZONA

1999 FEB 25 A 11: 57

RECEIVED
B.L.M. AZ STATE OFFICE

A MC 351372

A MC 351372

THE LODE CLAIMS OF
AZCO MINING, INC.

2420 N. Huachuca Dr.
TUCSON, ARIZONA 85745

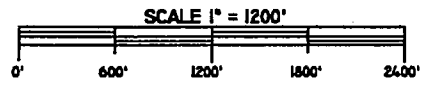
KNOWN AS

SPENCER 44-121

SITUATE IN

SECS. 1,2,6,7,11,12,31,35 & 36,
TPS.8 & 9N., Rs.1 & 2E., G. & S.R.M.

CHAIN AND COMPASS BY
DIETZ AND ASSOCIATES
PHOENIX ARIZONA



REV 020999C

KDM

FILE:spencer_northcentfile

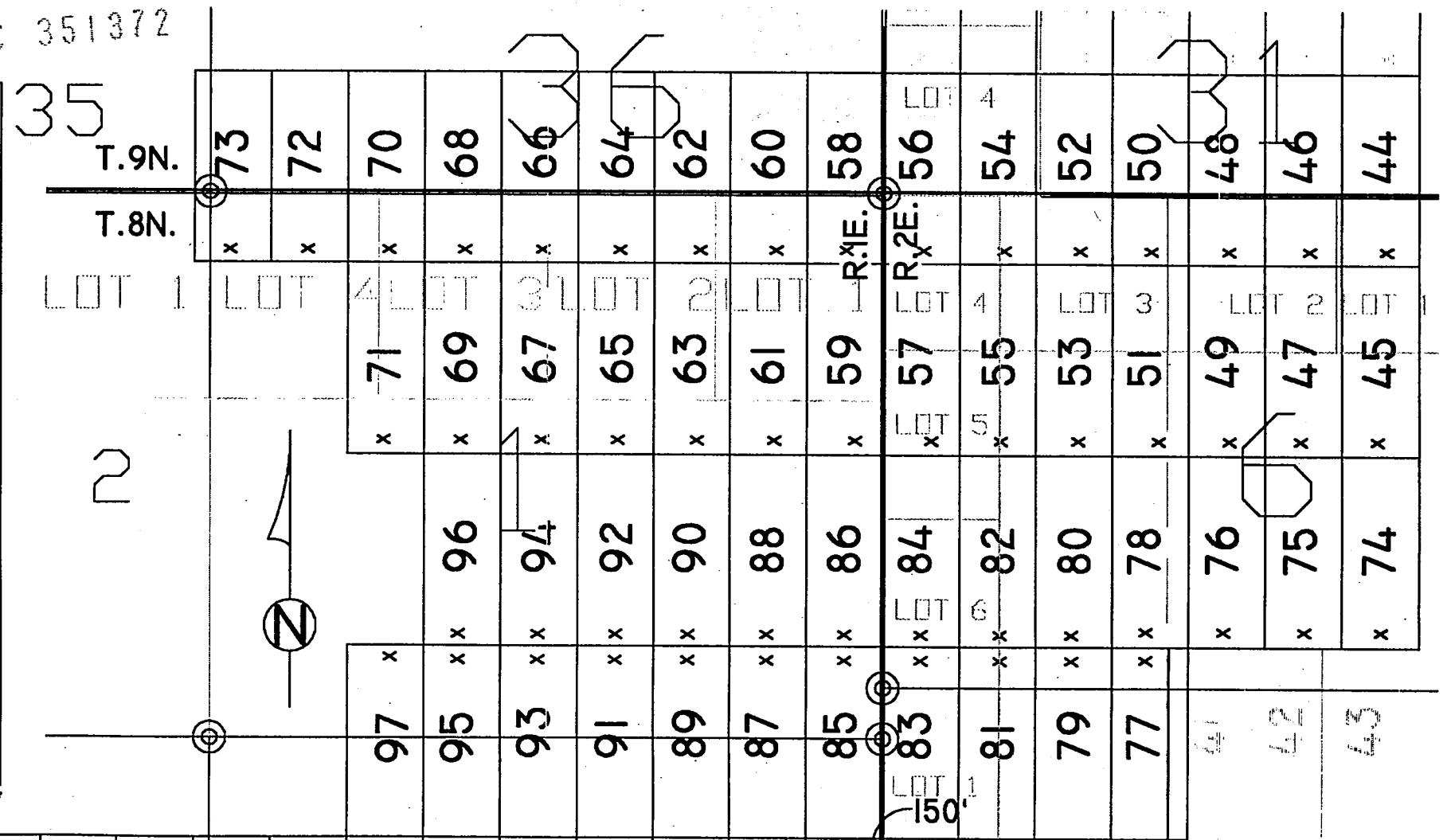
| | | |
|-----|---|-----|
| 121 | x | 120 |
| 119 | x | 118 |
| 117 | x | 116 |
| 115 | x | 114 |
| 113 | x | 112 |
| 111 | x | 110 |
| 109 | x | 108 |
| 107 | x | 106 |
| 105 | x | 104 |
| 103 | x | 102 |
| 101 | x | 100 |
| 99 | x | 98 |

X DENOTES LOCATION MONUMENT

ALL CORNERS AND END CENTERS ARE
2" X 2" X 4'6" WOOD POST OR BETTER

ALL CLAIMS ARE 600' X 1500' UNLESS
OTHERWISE NOTED

ALL LOCATION MONUMENTS ARE 10'
FROM THEIR RESPECTIVE END CENTERS
UNLESS OTHERWISE NOTED



PHOENIX, ARIZONA

1999 FEB 25 11:57

RECEIVED
BLM. AZ STATE OFFICE

STATE OF ARIZONA)
) SS.
COUNTY OF YAVAPAI)

**NOTICE OF LOCATION OF MINING CLAIM
(LODE)**

NOTICE IS HEREBY GIVEN THAT AZCO Mining, Inc., hereby claims the land hereinafter described as a Lode Mining Claim, under and pursuant to the laws of the United States of America and the State of Arizona, having discovered a lode, vein or deposit within the limits of this claim as hereinafter established.

THE NAME OF THE CLAIM is **SPENCER 68**

THAT THE EXTENT of this claim is 1500 feet in length and 600 feet along the surface in width, claiming 300 feet on either side of the center line. The "location monument" at which a copy of this notice is posted, is on the center line 10 feet from the South end center; thence in length 1490 feet in a North direction and 10 feet in a South direction. The general course of the claim is North to South.

THE UNDERSIGNED has distinctly marked the said location on the ground, so that its surface boundaries may be readily traced, by six substantial posts at least 2" x 2" x 4'6", at each corner and end center, each so marked or inscribed as to indicate the intended location.

SAID CLAIM is situated in an Unknown Mining District, Yavapai County, State of Arizona, and is more particularly described as follows:

BEGINNING at the N.E. corner monument, which is located
West 3000 ft. and North 10,500 ft. from the East
Sec. Cor. of Secs. 12 & 13, T.8N., R.1E., G. & S.R.M; thence

1500 feet South to the S.E. corner; thence
300 feet West to the South end center; thence
300 feet West to the S.W. corner; thence
1500 feet North to the N.W. corner; thence
300 feet East to the North end center; thence
300 feet East to the point and place of beginning.

Said claim is located in the:

NW¼(& lot 3), of sec. 1T.8N., R.1E.& SW¼ of sec. 36, T.9N., R.1E, G. & S.R.M.

DATED and POSTED on the ground this 19 day of January, 1999.

BY: _____

Dietz and Associates, Agent

LOCATOR: AZCO Mining, Inc.
2420 N. Huachuca Rd. Dr.
Tucson, Arizona 85745

PHOENIX, ARIZONA

1999 FEB 25 A 11: 57

RECEIVED
B.L.M. AZ STATE OFFICE

A MC 351373

THE LODE CLAIMS OF
AZCO MINING, INC.

2420 N. Huachuca Dr.
TUCSON, ARIZONA 85745

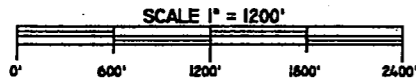
KNOWN AS

SPENCER 44-121

SITUATE IN

SECS. 1,2,6,7,11,12,31,35 & 36,
Tps.8 & 9N., Rs.1 & 2E., G. & S.R.M.

CHAIN AND COMPASS BY
DIETZ AND ASSOCIATES
PHOENIX ARIZONA



V420999C

KDM

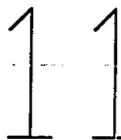
FILE:spencer_northcentfile

X DENOTES LOCATION MONUMENT

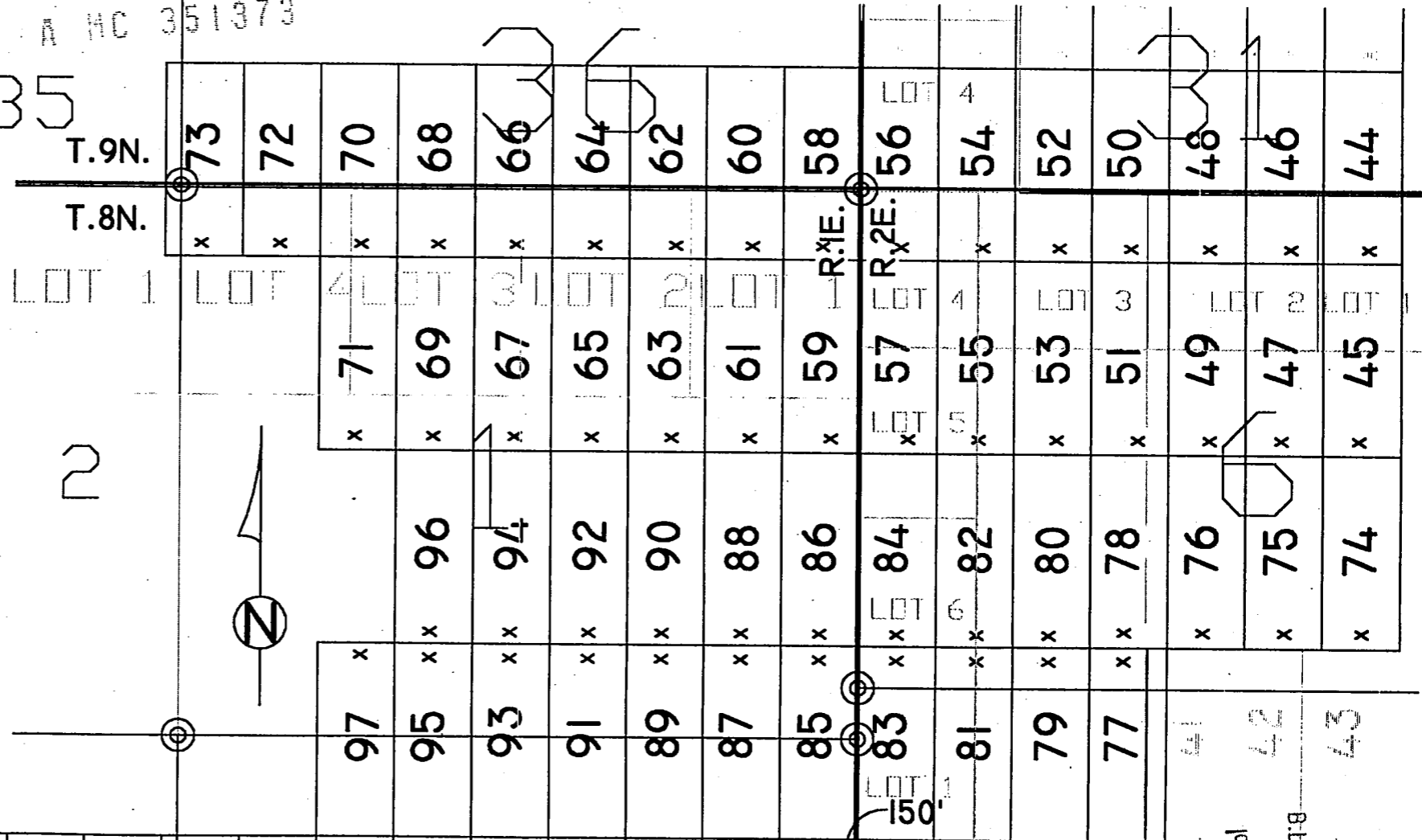
ALL CORNERS AND END CENTERS ARE
2" X 2" X 4'6" WOOD POST OR BETTER

ALL CLAIMS ARE 600' X 1500' UNLESS
OTHERWISE NOTED

ALL LOCATION MONUMENTS ARE 10'
FROM THEIR RESPECTIVE END CENTERS
UNLESS OTHERWISE NOTED



| | | |
|-----|---|-----|
| 121 | x | 120 |
| 119 | x | 118 |
| 117 | x | 116 |
| 115 | x | 114 |
| 113 | x | 112 |
| 111 | x | 110 |
| 109 | x | 108 |
| 107 | x | 106 |
| 105 | x | 104 |
| 103 | x | 102 |
| 101 | x | 100 |
| 99 | x | 98 |



PHOENIX, ARIZONA

1999 FEB 25 11:57

RECEIVED
BLM. AZ STATE OFFICE

STATE OF ARIZONA)
) SS.
COUNTY OF YAVAPAI)

**NOTICE OF LOCATION OF MINING CLAIM
(LODE)**

NOTICE IS HEREBY GIVEN THAT AZCO Mining, Inc., hereby claims the land hereinafter described as a Lode Mining Claim, under and pursuant to the laws of the United States of America and the State of Arizona, having discovered a lode, vein or deposit within the limits of this claim as hereinafter established.

THE NAME OF THE CLAIM is **SPENCER 69**

THAT THE EXTENT of this claim is 1500 feet in length and 600 feet along the surface in width, claiming 300 feet on either side of the center line. The "location monument" at which a copy of this notice is posted, is on the center line 10 feet from the South end center; thence in length 1490 feet in a North direction and 10 feet in a South direction. The general course of the claim is North to South.

THE UNDERSIGNED has distinctly marked the said location on the ground, so that it's surface boundaries may be readily traced, by six substantial posts at least 2" x 2" x 4'6", at each corner and end center, each so marked or inscribed as to indicate the intended location.

SAID CLAIM is situated in an Unknown Mining District, Yavapai County, State of Arizona, and is more particularly described as follows:

BEGINNING at the N.E. corner monument, which is located
West 3000 ft. and North 9,000 ft. from the East
Sec. Cor. of Secs. 12 & 13, T.8N., R.1E., G. & S.R.M; thence

1500 feet South to the S.E. corner; thence
300 feet West to the South end center; thence
300 feet West to the S.W. corner; thence
1500 feet North to the N.W. corner; thence
300 feet East to the North end center; thence
300 feet East to the point and place of beginning.

Said claim is located in the:

NW & SW¼(&Lot 3) Sec. 1, T.8N., R.1E., G. & S.R.M.

DATED and POSTED on the ground this 14 day of January, 1999.

LOCATOR: AZCO Mining, Inc.
2420 N. Huachuca ~~Rd.~~ Dr.
Tucson, Arizona 85745

BY: 
Dietz and Associates, Agent

PHOENIX, ARIZONA
1999 FEB 25 A 11: 57
RECEIVED
S.L.M. AZ STATE OFFICE

A
R
C
3
5
1
3
7
4

A MC 351374

35

THE LODE CLAIMS OF
AZCO MINING, INC.

2420 N. Huachuca Dr.
TUCSON, ARIZONA 85745

KNOWN AS

SPENCER 44-121

SITUATE IN

SECS. 1,2,6,7,11,12,31,35 & 36,
TPS.8 & 9N., RS.1 & 2E., G. & S.R.M.

CHAIN AND COMPASS BY
DIETZ AND ASSOCIATES
PHOENIX ARIZONA



FFV420999C

KDH

FILE:spencer_northcentfile

X DENOTES LOCATION MONUMENT

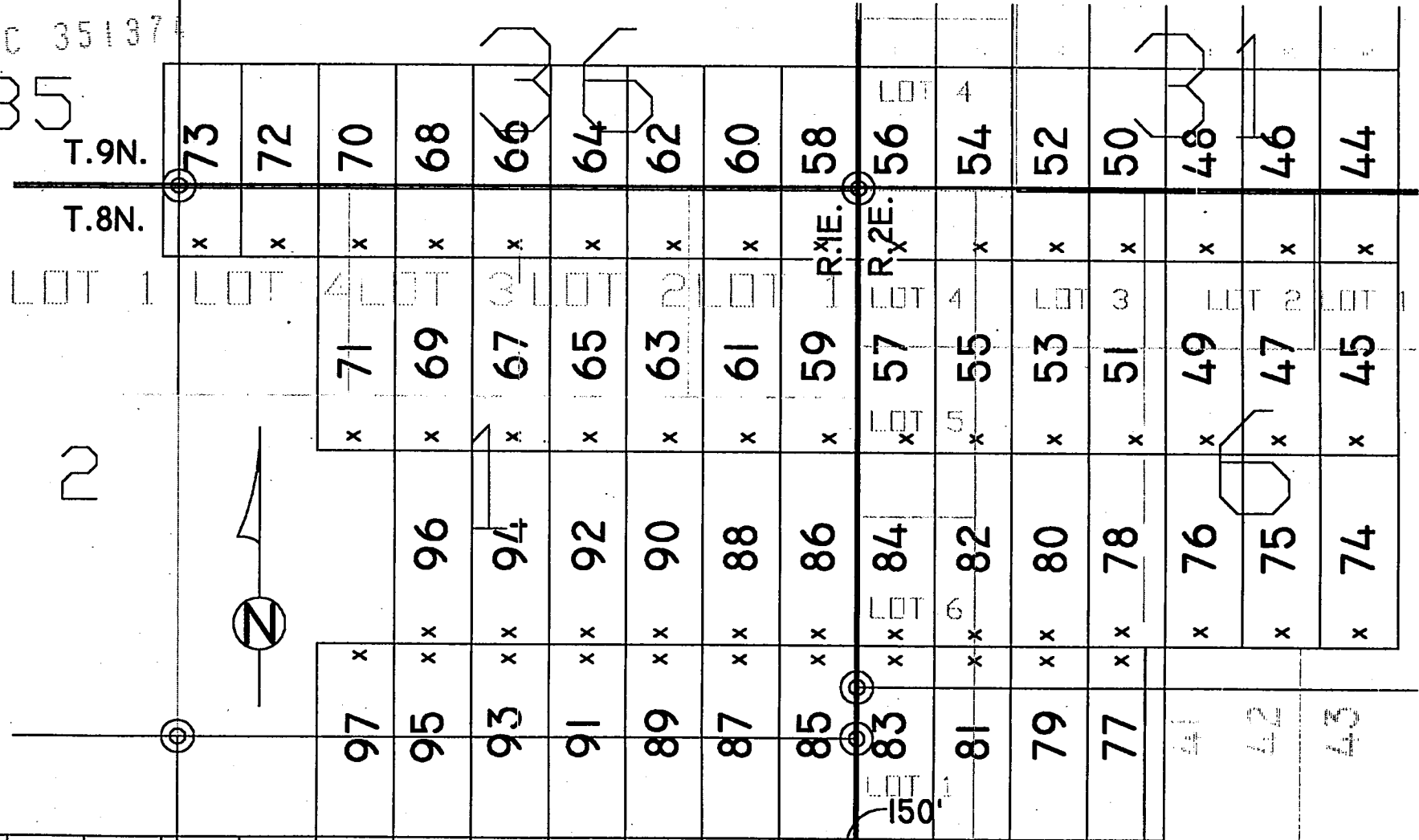
ALL CORNERS AND END CENTERS ARE
2" X 2" X 4'6" WOOD POST OR BETTER

ALL CLAIMS ARE 600' X 1500' UNLESS
OTHERWISE NOTED

ALL LOCATION MONUMENTS ARE 10'
FROM THEIR RESPECTIVE END CENTERS
UNLESS OTHERWISE NOTED



| | | | |
|-----|---|---|-----|
| 121 | x | x | 120 |
| 119 | x | x | 118 |
| 117 | x | x | 116 |
| 115 | x | x | 114 |
| 113 | x | x | 112 |
| 111 | x | x | 110 |
| 109 | x | x | 108 |
| 107 | x | x | 106 |
| 105 | x | x | 104 |
| 103 | x | x | 102 |
| 101 | x | x | 100 |
| 99 | x | x | 98 |



RECEIVED
B.L.M. AZ STATE OFFICE
1998 FEB 25 11:57
PHOENIX, ARIZONA

STATE OF ARIZONA)
) SS.
COUNTY OF YAVAPAI)

**NOTICE OF LOCATION OF MINING CLAIM
(LODE)**

NOTICE IS HEREBY GIVEN THAT AZCO Mining, Inc., hereby claims the land hereinafter described as a Lode Mining Claim, under and pursuant to the laws of the United States of America and the State of Arizona, having discovered a lode, vein or deposit within the limits of this claim as hereinafter established.

THE NAME OF THE CLAIM is **SPENCER 70**

THAT THE EXTENT of this claim is 1500 feet in length and 600 feet along the surface in width, claiming 300 feet on either side of the center line. The "location monument" at which a copy of this notice is posted, is on the center line 10 feet from the South end center; thence in length 1490 feet in a North direction and 10 feet in a South direction. The general course of the claim is North to South.

THE UNDERSIGNED has distinctly marked the said location on the ground, so that it's surface boundaries may be readily traced, by six substantial posts at least 2" x 2" x 4'6", at each corner and end center, each so marked or inscribed as to indicate the intended location.

SAID CLAIM is situated in an Unknown Mining District, Yavapai County, State of Arizona, and is more particularly described as follows:

BEGINNING at the N.E. corner monument, which is located
West 3600 ft. and North 10,500 ft. from the East
Sec. Cor. of Secs. 12 & 13, T.8N., R.1E., G. & S.R.M; thence

1500 feet South to the S.E. corner; thence
300 feet West to the South end center; thence
300 feet West to the S.W. corner; thence
1500 feet North to the N.W. corner; thence
300 feet East to the North end center; thence
300 feet East to the point and place of beginning.

Said claim is located in the:

NW¹/₄(& lots 3 & 4) of sec. 1, T.8N., R.1E. & SW¹/₄ of sec. 36, T.9N., R.1E, G. & S.R.M.

DATED and POSTED on the ground this 19 day of January, 1999.

LOCATOR: AZCO Mining, Inc.
2420 N. Huachuca Rd. Dr.
Tucson, Arizona 85745

BY: _____

Dietz and Associates, Agent

PHOENIX, ARIZONA
1999 FEB 25 A 11: 57
RECEIVED
B.L.M. AZ STATE OFFICE

1
MC
351375

A MC 351375

THE LODE CLAIMS OF
AZCO MINING, INC.

2420 N. Huachuca Dr.
TUCSON, ARIZONA 85745

KNOWN AS

SPENCER 44-121

SITUATE IN

SECS. 1,2,6,7,11,12,31,35 & 36,
TPS.8 & 9N., Rs.1 & 2E., G. & S.R.M.

CHAIN AND COMPASS BY
DIETZ AND ASSOCIATES
PHOENIX ARIZONA



REV 020999C

KDM

FILE:spencer_northcentfile

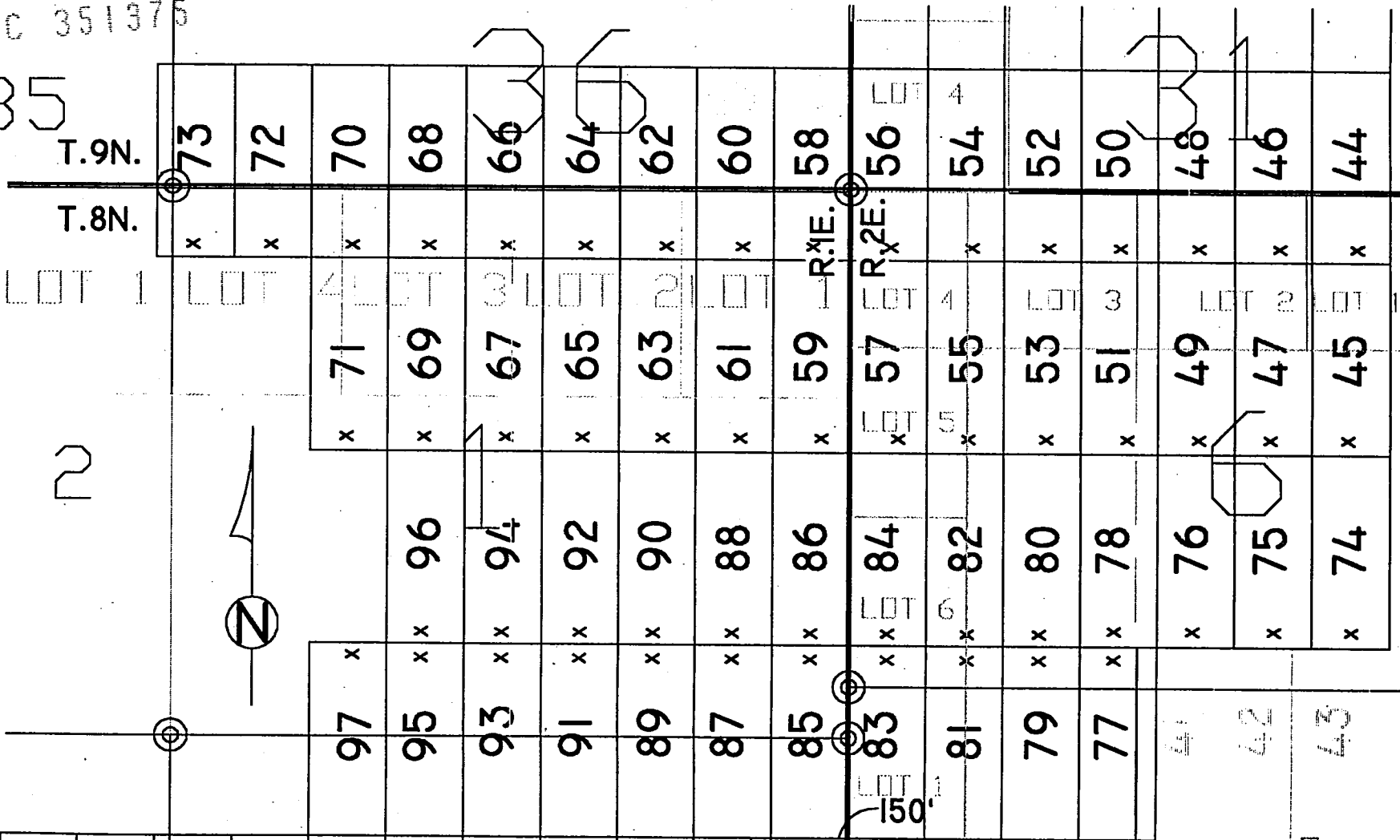
X DENOTES LOCATION MONUMENT

ALL CORNERS AND END CENTERS ARE
2" X 2" X 4'-6" WOOD POST OR BETTER

ALL CLAIMS ARE 600' X 1500' UNLESS
OTHERWISE NOTED

ALL LOCATION MONUMENTS ARE 10'
FROM THEIR RESPECTIVE END CENTERS
UNLESS OTHERWISE NOTED

| | | |
|-----|---|-----|
| 121 | x | 120 |
| 119 | x | 118 |
| 117 | x | 116 |
| 115 | x | 114 |
| 113 | x | 112 |
| 111 | x | 110 |
| 109 | x | 108 |
| 107 | x | 106 |
| 105 | x | 104 |
| 103 | x | 102 |
| 101 | x | 100 |
| 99 | x | 98 |



PHOENIX, ARIZONA

1999 FEB 25 11:57

RECEIVED
B.L.M. AZ STATE OFFICE

STATE OF ARIZONA)
) SS.
COUNTY OF YAVAPAI)

NOTICE OF LOCATION OF MINING CLAIM
(LODE)

NOTICE IS HEREBY GIVEN THAT AZCO Mining, Inc., hereby claims the land hereinafter described as a Lode Mining Claim, under and pursuant to the laws of the United States of America and the State of Arizona, having discovered a lode, vein or deposit within the limits of this claim as hereinafter established.

THE NAME OF THE CLAIM is SPENCER 71

THAT THE EXTENT of this claim is 1500 feet in length and 600 feet along the surface in width, claiming 300 feet on either side of the center line. The "location monument" at which a copy of this notice is posted, is on the center line 10 feet from the South end center; thence in length 1490 feet in a North direction and 10 feet in a South direction. The general course of the claim is North to South.

THE UNDERSIGNED has distinctly marked the said location on the ground, so that it's surface boundaries may be readily traced, by six substantial posts at least 2" x 2" x 4'6", at each corner and end center, each so marked or inscribed as to indicate the intended location.

SAID CLAIM is situated in an Unknown Mining District, Yavapai County, State of Arizona, and is more particularly described as follows:

BEGINNING at the N.E. corner monument, which is located
West 3600 ft. and North 9,000 ft. from the East
Sec. Cor. of Secs. 12 & 13, T.8N., R.1E., G. & S.R.M; thence

1500 feet South to the S.E. corner; thence
300 feet West to the South end center; thence
300 feet West to the S.W. corner; thence
1500 feet North to the N.W. corner: thence
300 feet East to the North end center; thence
300 feet East to the point and place of beginning.

Said claim is located in the:

NW & SW¹/₄(&Lots 3 & 4) Sec. 1, T.8N., R.1E., G. & S.R.M.

DATED and POSTED on the ground this 14 day of January, 1999.

LOCATOR: AZCO Mining, Inc.
2420 N. Huachuca ~~Rd.~~ Dr.,
Tucson, Arizona 85745

BY: 
Dietz and Associates, Agent

PHOENIX, ARIZONA
1999 FEB 25 A 11: 57
RECEIVED
B.L.M. AZ STATE OFFICE

A
H
C
3
5
1
9
7
6

A HC 351376

THE LODE CLAIMS OF
AZCO MINING, INC.

2420 N. Huachuca Dr.
TUCSON, ARIZONA 85745

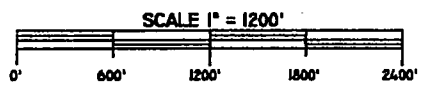
KNOWN AS

SPENCER 44-121

SITUATE IN

SECS. 1,2,6,7,11,12,31,35 & 36,
TPS.8 & 9N., Rs.1 & 2E., G. & S.R.M.

CHAIN AND COMPASS BY
DIETZ AND ASSOCIATES
PHOENIX ARIZONA



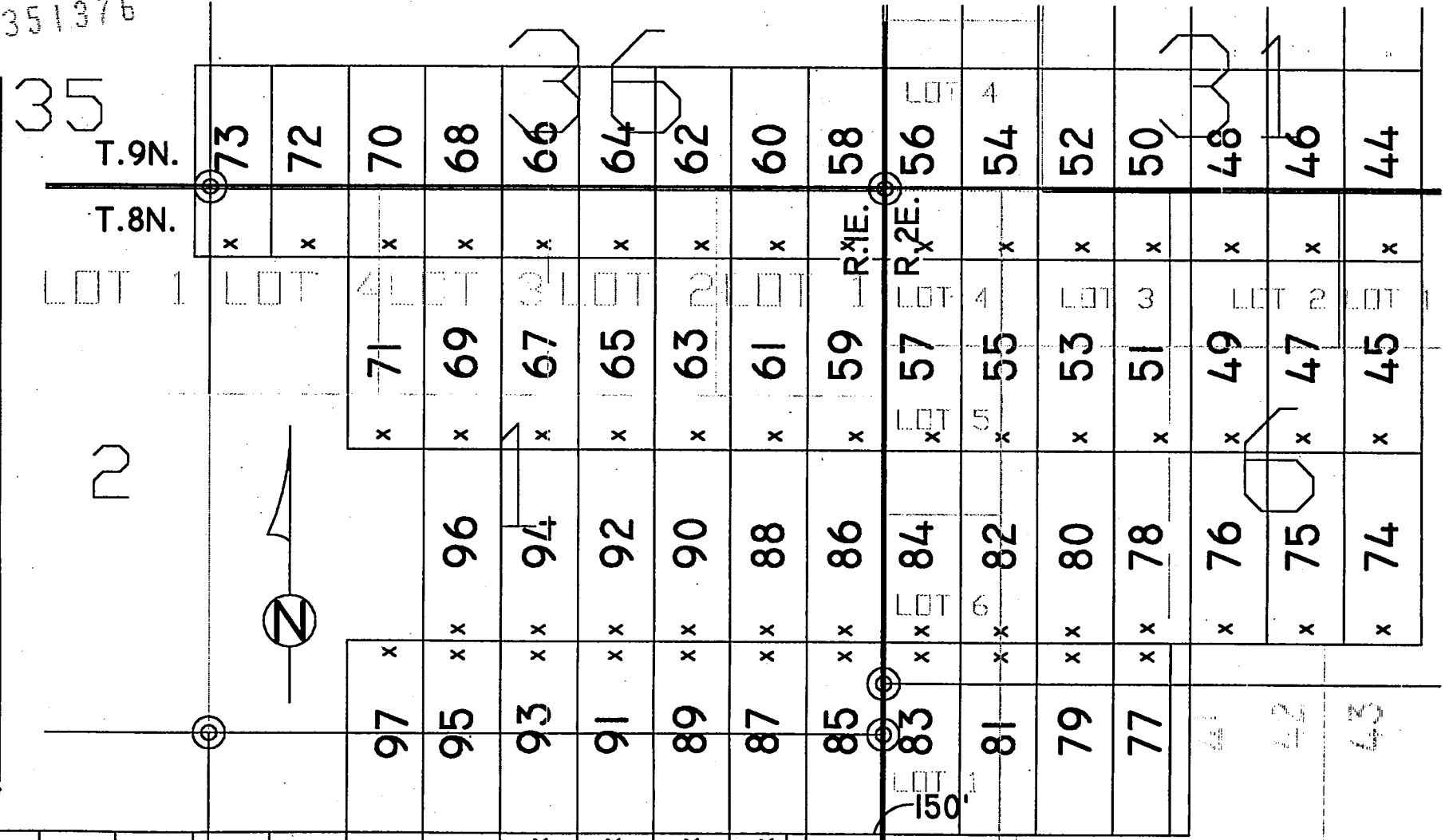
REV 020999C

KDN

FILE:spencer_northcentfile

| | | |
|-----|---|-----|
| 121 | x | 120 |
| 119 | x | 118 |
| 117 | x | 116 |
| 115 | x | 114 |
| 113 | x | 112 |
| 111 | x | 110 |
| 109 | x | 108 |
| 107 | x | 106 |
| 105 | x | 104 |
| 103 | x | 102 |
| 101 | x | 100 |
| 99 | x | 98 |

- X DENOTES LOCATION MONUMENT
- ALL CORNERS AND END CENTERS ARE 2" X 2" X 4'-6" WOOD POST OR BETTER
- ALL CLAIMS ARE 600' X 1500' UNLESS OTHERWISE NOTED
- ALL LOCATION MONUMENTS ARE 10' FROM THEIR RESPECTIVE END CENTERS UNLESS OTHERWISE NOTED



PHOENIX, ARIZONA

1999 FEB 25 A 11:57

RECEIVED
B.L.M. AZ STATE OFFICE

STATE OF ARIZONA)
) SS.
COUNTY OF YAVAPAI)

NOTICE OF LOCATION OF MINING CLAIM
(LODE)

NOTICE IS HEREBY GIVEN THAT AZCO Mining, Inc., hereby claims the land hereinafter described as a Lode Mining Claim, under and pursuant to the laws of the United States of America and the State of Arizona, having discovered a lode, vein or deposit within the limits of this claim as hereinafter established.

THE NAME OF THE CLAIM is SPENCER 72.

THAT THE EXTENT of this claim is 1500 feet in length and 600 feet along the surface in width, claiming 300 feet on either side of the center line. The "location monument" at which a copy of this notice is posted, is on the center line 10 feet from the South end center; thence in length 1490 feet in a North direction and 10 feet in a South direction. The general course of the claim is North to South.

THE UNDERSIGNED has distinctly marked the said location on the ground, so that its surface boundaries may be readily traced, by six substantial posts at least 2" x 2" x 4'6", at each corner and end center, each so marked or inscribed as to indicate the intended location.

SAID CLAIM is situated in an Unknown Mining District, Yavapai County, State of Arizona, and is more particularly described as follows:

BEGINNING at the N.E. corner monument, which is located
West 4200 ft. and North 10,500 ft. from the East
Sec. Cor. of Secs. 12 & 13, T.8N., R.1E., G. & S.R.M; thence

1500 feet South to the S.E. corner; thence
300 feet West to the South end center; thence
300 feet West to the S.W. corner; thence
1500 feet North to the N.W. corner; thence
300 feet East to the North end center; thence
300 feet East to the point and place of beginning.

Said claim is located in the:

NW¼(& lot 4) of sec. 1, T.8N., R.1E. & SW¼ of sec. 36, T.9N., R.1E, G. & S.R.M.

DATED and POSTED on the ground this 19 day of January, 1999.

LOCATOR: AZCO Mining, Inc.
2420 N. Huachuca Rd. Dr.
Tucson, Arizona 85745

BY:


Dietz and Associates, Agent

PHOENIX, ARIZONA
1999 FEB 25 A 11:57
RECEIVED
B.L.M. AZ STATE OFFICE

MC 351377

THE LODE CLAIMS OF
AZCO MINING, INC.

2420 N. Huachuca Dr.
TUCSON, ARIZONA 85745

KNOWN AS

SPENCER 44-121

SITUATE IN

SECS. 1,2,6,7,11,12,31,35 & 36,
Tps.8 & 9N., Rs.1 & 2E., G. & S.R.M.

CHAIN AND COMPASS BY
DIETZ AND ASSOCIATES
PHOENIX ARIZONA



V420999C

KDM

FILE:spencer_northcentfile

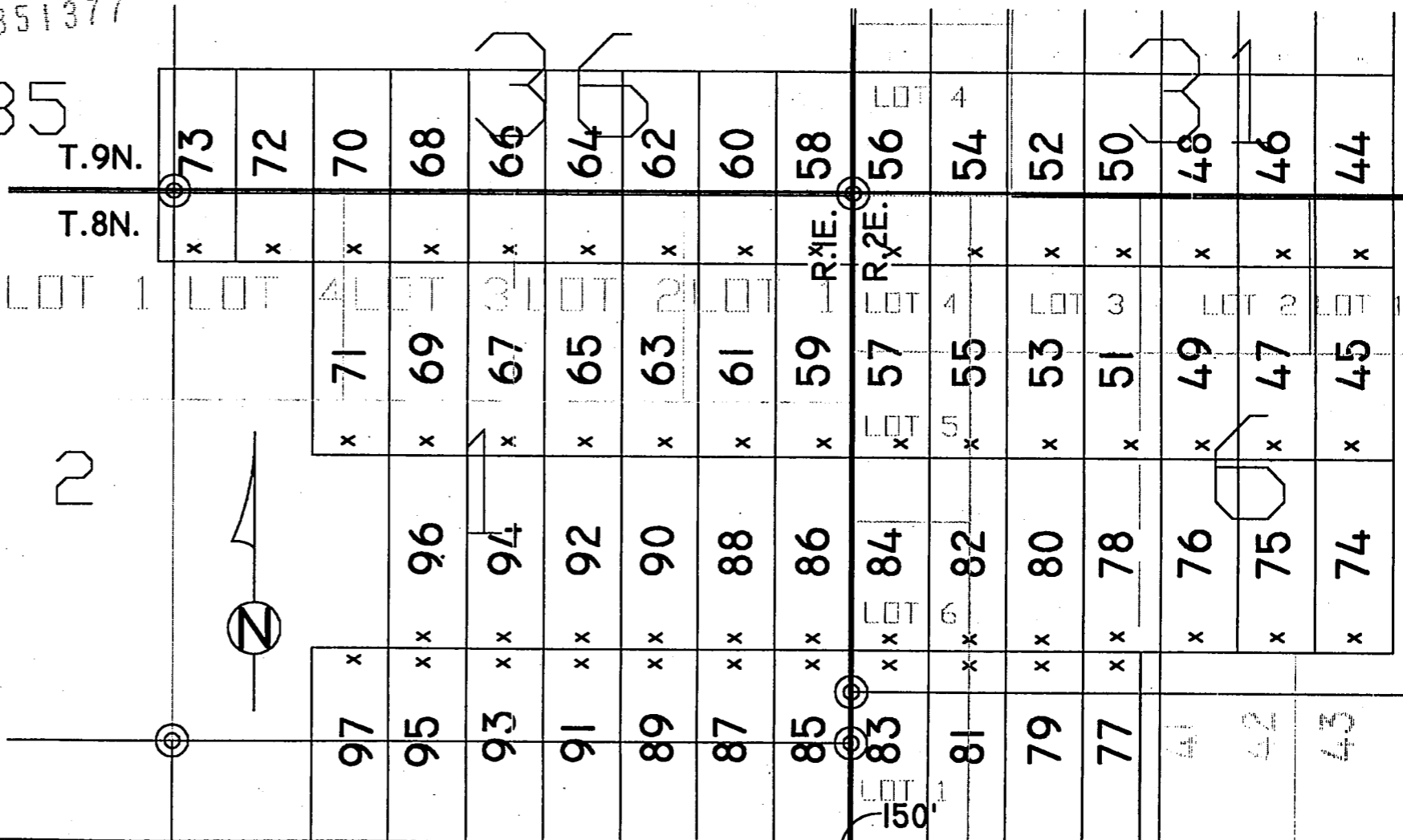
X DENOTES LOCATION MONUMENT

ALL CORNERS AND END CENTERS ARE
2" X 2" X 4'6" WOOD POST OR BETTER

ALL CLAIMS ARE 600' X 1500' UNLESS
OTHERWISE NOTED

ALL LOCATION MONUMENTS ARE 10'
FROM THEIR RESPECTIVE END CENTERS
UNLESS OTHERWISE NOTED

| | | |
|-----|---|-----|
| 121 | x | 120 |
| 119 | x | 118 |
| 117 | x | 116 |
| 115 | x | 114 |
| 113 | x | 112 |
| 111 | x | 110 |
| 109 | x | 108 |
| 107 | x | 106 |
| 105 | x | 104 |
| 103 | x | 102 |
| 101 | x | 100 |
| 99 | x | 98 |



PHOENIX, ARIZONA

1999 FEB 25 A 11:51

RECEIVED
B.L.M. AZ STATE OFFICE

STATE OF ARIZONA)
) SS.
COUNTY OF YAVAPAI)

**NOTICE OF LOCATION OF MINING CLAIM
(LODE)**

NOTICE IS HEREBY GIVEN THAT AZCO Mining, Inc., hereby claims the land hereinafter described as a Lode Mining Claim, under and pursuant to the laws of the United States of America and the State of Arizona, having discovered a lode, vein or deposit within the limits of this claim as hereinafter established.

THE NAME OF THE CLAIM is **SPENCER 73**

THAT THE EXTENT of this claim is 1500 feet in length and 600 feet along the surface in width, claiming 300 feet on either side of the center line. The "location monument" at which a copy of this notice is posted, is on the center line 10 feet from the South end center; thence in length 1490 feet in a North direction and 10 feet in a South direction. The general course of the claim is North to South.

THE UNDERSIGNED has distinctly marked the said location on the ground, so that its surface boundaries may be readily traced, by six substantial posts at least 2" x 2" x 4'6", at each corner and end center, each so marked or inscribed as to indicate the intended location.

SAID CLAIM is situated in an Unknown Mining District, Yavapai County, State of Arizona, and is more particularly described as follows:

BEGINNING at the N.E. corner monument, which is located
West 4800 ft. and North 10,500 ft. from the East
Sec. Cor. of Secs. 12 & 13, T.8N., R.1E., G. & S.R.M; thence


1500 feet South to the S.E. corner; thence
300 feet West to the South end center; thence
300 feet West to the S.W. corner; thence
1500 feet North to the N.W. corner; thence
300 feet East to the North end center; thence
300 feet East to the point and place of beginning.

Said claim is located in the:

NW¼(& lot 4) of sec. 1 & NE¼ of sec. 2(& lot 1), T.8N., R.1E. & SW¼ of
sec. 36 & SE¼ of sec. 35, T.9N., R.1E, G. & S.R.M.

DATED and POSTED on the ground this 19 day of January, 1999.

LOCATOR: AZCO Mining, Inc.
2420 N. Huachuca Rd. Dr 1
Tucson, Arizona 85745

BY: 
Dietz and Associates, Agent

PHOENIX, ARIZONA
1999 FEB 25 A 11: 58
RECEIVED
B.L.M. AZ STATE OFFICE

A
H
C
3
5
1
3
7
8

THE LODE CLAIMS OF
AZCO MINING, INC.

2420 N. Huachuca Dr.
TUCSON, ARIZONA 85745

KNOWN AS

SPENCER 44-121

SITUATE IN

SECS. 1,2,6,7,11,12,31,35 & 36,
Tps.8 & 9N., Rs.1 & 2E., G. & S.R.M.

CHAIN AND COMPASS BY
DIETZ AND ASSOCIATES
PHOENIX ARIZONA



REV 420999C

KDM

FILE:spencer_northcentfile

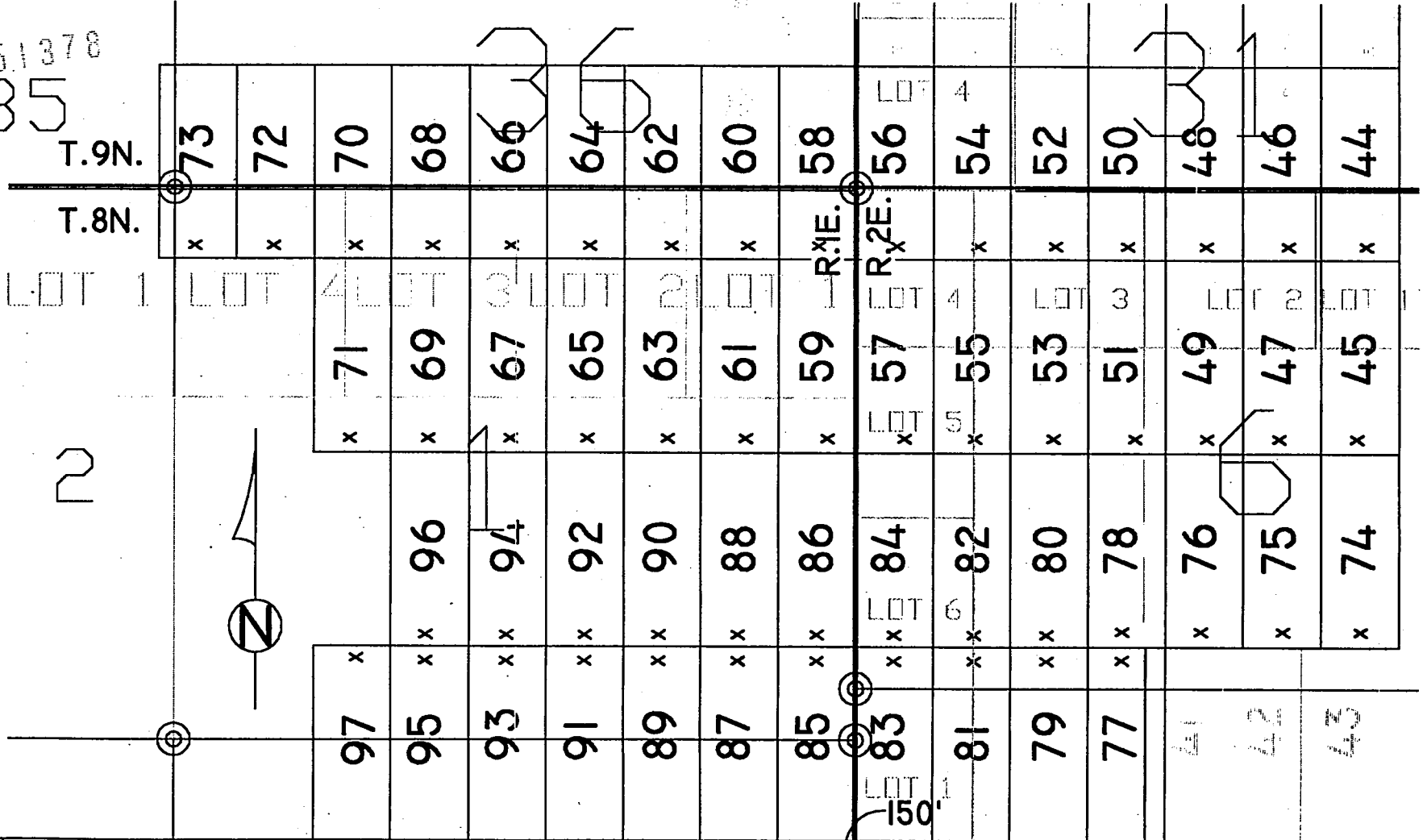
X DENOTES LOCATION MONUMENT

ALL CORNERS AND END CENTERS ARE
2" X 2" X 4'6" WOOD POST OR BETTER

ALL CLAIMS ARE 600' X 1500' UNLESS
OTHERWISE NOTED

ALL LOCATION MONUMENTS ARE 10'
FROM THEIR RESPECTIVE END CENTERS
UNLESS OTHERWISE NOTED

| | | | |
|-----|---|---|-----|
| 121 | x | x | 120 |
| 119 | x | x | 118 |
| 117 | x | x | 116 |
| 115 | x | x | 114 |
| 113 | x | x | 112 |
| 111 | x | x | 110 |
| 109 | x | x | 108 |
| 107 | x | x | 106 |
| 105 | x | x | 104 |
| 103 | x | x | 102 |
| 101 | x | x | 100 |
| 99 | x | x | 98 |



PHOENIX, ARIZONA

1999 FEB 25 11:58

RECEIVED
BLM. AZ STATE OFFICE

STATE OF ARIZONA)
) SS.
COUNTY OF YAVAPAI)

**NOTICE OF LOCATION OF MINING CLAIM
(LODE)**

NOTICE IS HEREBY GIVEN THAT AZCO Mining, Inc., hereby claims the land hereinafter described as a Lode Mining Claim, under and pursuant to the laws of the United States of America and the State of Arizona, having discovered a lode, vein or deposit within the limits of this claim as hereinafter established.

THE NAME OF THE CLAIM is **SPENCER 74**

THAT THE EXTENT of this claim is 1500 feet in length and 600 feet along the surface in width, claiming 300 feet on either side of the center line. The "location monument" at which a copy of this notice is posted, is on the center line 10 feet from the South end center; thence in length 1490 feet in a North direction and 10 feet in a South direction. The general course of the claim is North to South.

THE UNDERSIGNED has distinctly marked the said location on the ground, so that its surface boundaries may be readily traced, by six substantial posts at least 2" x 2" x 4'6", at each corner and end center, each so marked or inscribed as to indicate the intended location.

SAID CLAIM is situated in an Unknown Mining District, Yavapai County, State of Arizona, and is more particularly described as follows:

BEGINNING at the N.E. corner monument, which is located
East 4200 ft and North 7500 ft from the East
Sec. Cor. of Secs. 12 & 13, T.8N., R.1E., G. & S.R.M; thence


1500 feet South to the S.E. corner; thence
300 feet West to the South end center; thence
300 feet West to the S.W. corner; thence
1500 feet North to the N.W. corner: thence
300 feet East to the North end center; thence
300 feet East to the point and place of beginning.

Said claim is located in the:

SE¼ Sec. 6, T.8N., R.2E., G. & S.R.M.

DATED and POSTED on the ground this 28 day of January, 1999.

LOCATOR: AZCO Mining, Inc.
2420 N. Huachuca Rd. Dr.
Tucson, Arizona 85745

BY: 
Dietz and Associates, Agent

PHOENIX, ARIZONA
1999 FEB 25 A 11: 58
RECEIVED
B.L.M. AZ STATE OFFICE

A MC 351379

A MC 351379

THE LODE CLAIMS OF
AZCO MINING, INC.

2420 N. Huachuca Dr.
TUCSON, ARIZONA 85745

KNOWN AS
SPENCER 44-121

SITUATE IN
SECS. 1,2,6,7,11,12,31,35 & 36,
TPS.8 & 9N., Rs.1 & 2E., G. & S.R.M.

CHAIN AND COMPASS BY
DIETZ AND ASSOCIATES
PHOENIX ARIZONA



REV 020999C

KDH

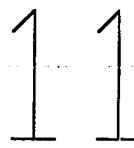
FILEspencer_northcentfile

X DENOTES LOCATION MONUMENT

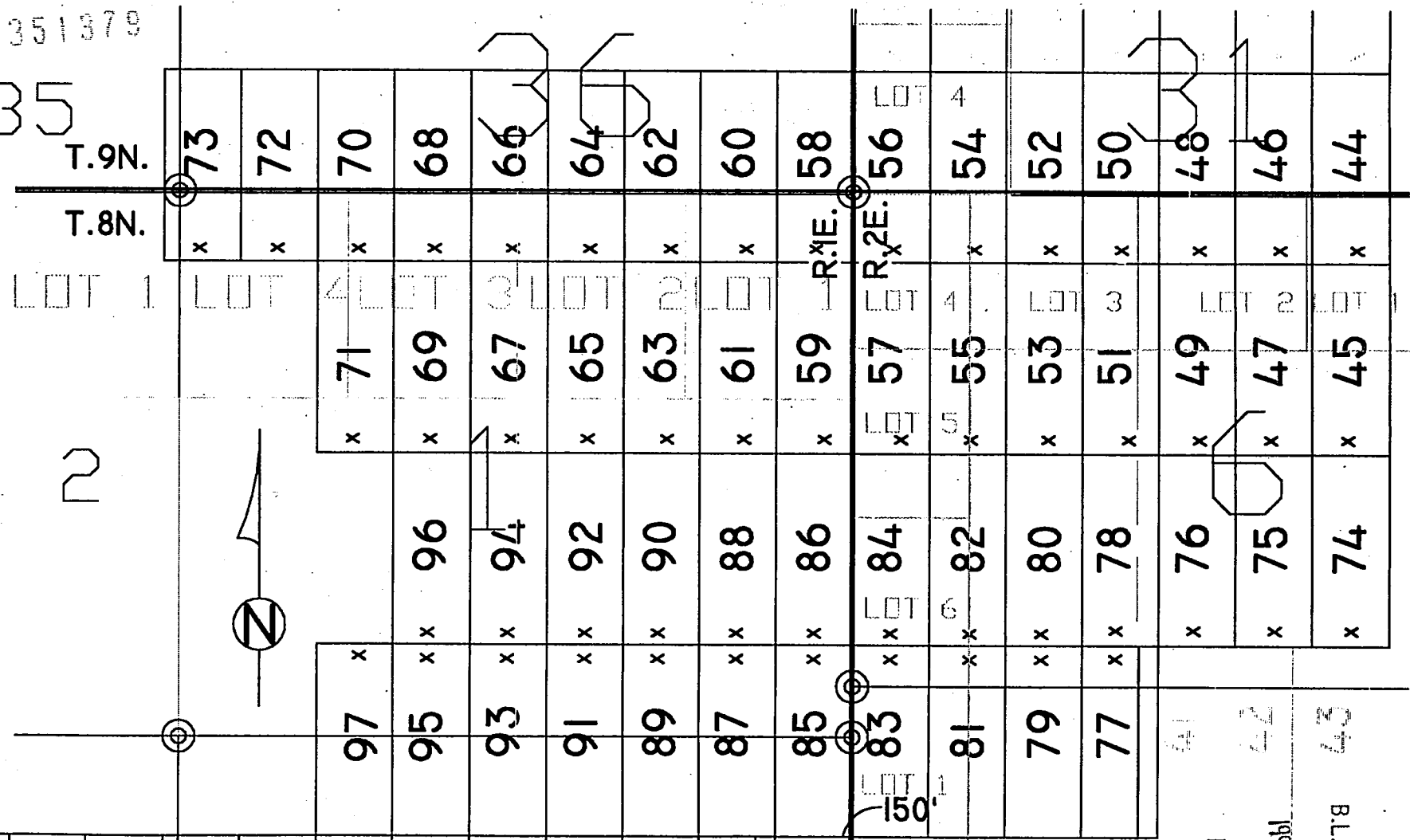
ALL CORNERS AND END CENTERS ARE
2" X 2" X 4'6" WOOD POST OR BETTER

ALL CLAIMS ARE 600' X 1500' UNLESS
OTHERWISE NOTED

ALL LOCATION MONUMENTS ARE 10'
FROM THEIR RESPECTIVE END CENTERS
UNLESS OTHERWISE NOTED



| | | | |
|-----|---|---|-----|
| 121 | x | x | 120 |
| 119 | x | x | 118 |
| 117 | x | x | 116 |
| 115 | x | x | 114 |
| 113 | x | x | 112 |
| 111 | x | x | 110 |
| 109 | x | x | 108 |
| 107 | x | x | 106 |
| 105 | x | x | 104 |
| 103 | x | x | 102 |
| 101 | x | x | 100 |
| 99 | x | x | 98 |



PHOENIX, ARIZONA

1999 FEB 25 A 11: 58

RECEIVED
B.L.M. AZ STATE OFFICE

STATE OF ARIZONA)
) SS.
COUNTY OF YAVAPAI)

**NOTICE OF LOCATION OF MINING CLAIM
(LODE)**

NOTICE IS HEREBY GIVEN THAT AZCO Mining, Inc., hereby claims the land hereinafter described as a Lode Mining Claim, under and pursuant to the laws of the United States of America and the State of Arizona, having discovered a lode, vein or deposit within the limits of this claim as hereinafter established.

THE NAME OF THE CLAIM is **SPENCER 75**

THAT THE EXTENT of this claim is 1500 feet in length and 600 feet along the surface in width, claiming 300 feet on either side of the center line. The "location monument" at which a copy of this notice is posted, is on the center line 10 feet from the South end center; thence in length 1490 feet in a North direction and 10 feet in a South direction. The general course of the claim is North to South.

THE UNDERSIGNED has distinctly marked the said location on the ground, so that it's surface boundaries may be readily traced, by six substantial posts at least 2" x 2" x 4'6", at each corner and end center, each so marked or inscribed as to indicate the intended location.

SAID CLAIM is situated in an Unknown Mining District, Yavapai County, State of Arizona, and is more particularly described as follows:

BEGINNING at the N.E. corner monument, which is located
East 3600 ft and North 7500 ft from the East
Sec. Cor. of Secs. 12 & 13, T.8N., R.1E., G. & S.R.M; thence

1500 feet South to the S.E. corner; thence
300 feet West to the South end center; thence
300 feet West to the S.W. corner; thence
1500 feet North to the N.W. corner; thence
300 feet East to the North end center; thence
300 feet East to the point and place of beginning.

Said claim is located in the:

SE $\frac{1}{4}$ of sec. 6, T.8N., R.2E., G. & S.R.M.

DATED and POSTED on the ground this 5 day of January, 1999.

LOCATOR: AZCO Mining, Inc.
2420 N. Huachuca Rd. Dr.
Tucson, Arizona 85745

BY: 
Dietz and Associates, Agent

PHOENIX, ARIZONA

1999 FEB 25 A 11: 58

RECEIVED
B.L.M. AZ STATE OFFICE

A RC 351380

THE LODE CLAIMS OF
AZCO MINING, INC.

2420 N. Huachuca Dr.
TUCSON, ARIZONA 85745

KNOWN AS

SPENCER 44-121

SITUATE IN

SECS. 1,2,6,7,11,12,31,35 & 36,
TPS.8 & 9N., RS.1 & 2E., G. & S.R.M.

CHAIN AND COMPASS BY
DIETZ AND ASSOCIATES
PHOENIX ARIZONA



REV 020999C

KDM

FILE:spencer_northcentfile

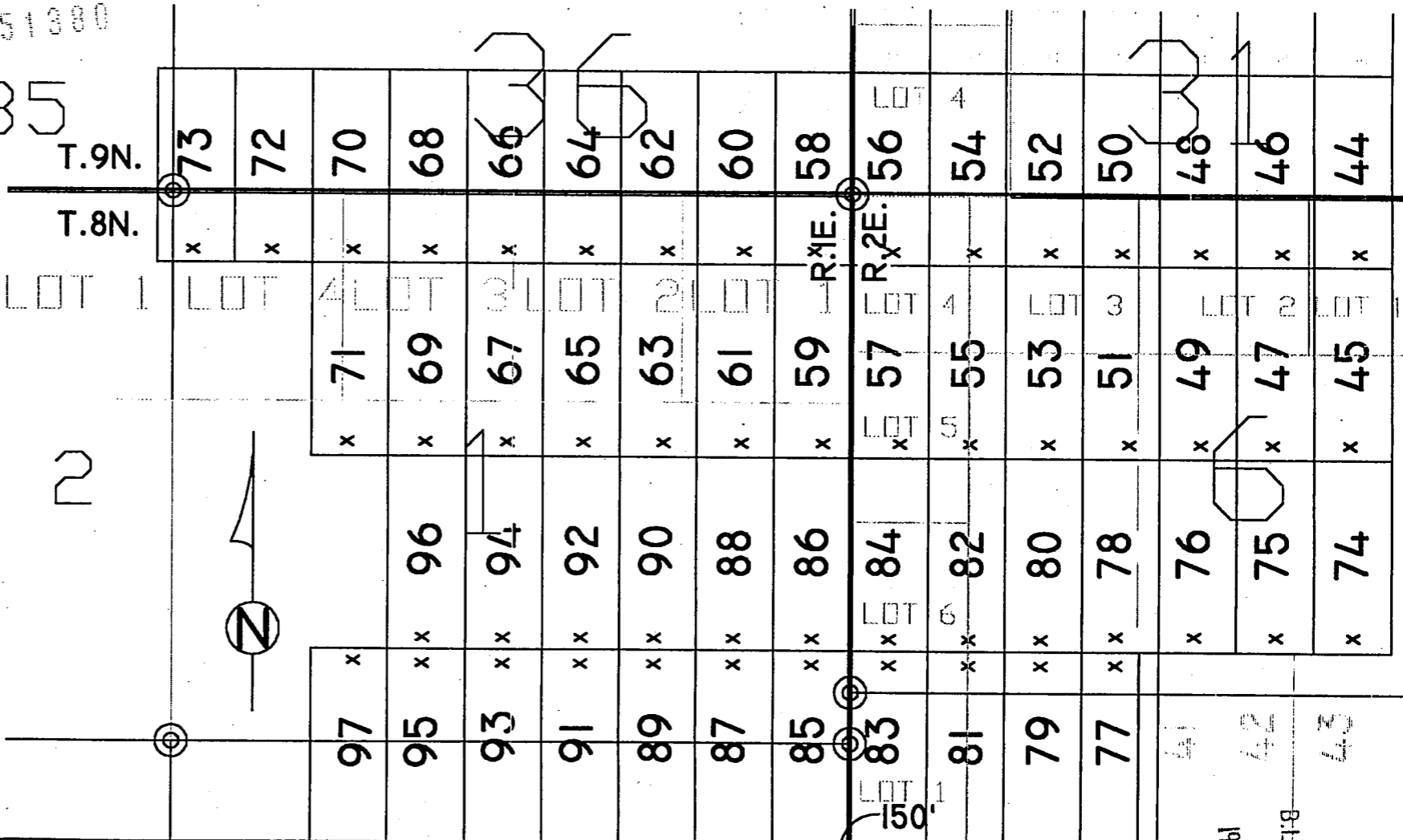
X DENOTES LOCATION MONUMENT

ALL CORNERS AND END CENTERS ARE
2" X 2" X 4'-6" WOOD POST OR BETTER

ALL CLAIMS ARE 600' X 1500' UNLESS
OTHERWISE NOTED

ALL LOCATION MONUMENTS ARE 10'
FROM THEIR RESPECTIVE END CENTERS
UNLESS OTHERWISE NOTED

| | | |
|-----|---|-----|
| 121 | x | 120 |
| 119 | x | 118 |
| 117 | x | 116 |
| 115 | x | 114 |
| 113 | x | 112 |
| 111 | x | 110 |
| 109 | x | 108 |
| 107 | x | 106 |
| 105 | x | 104 |
| 103 | x | 102 |
| 101 | x | 100 |
| 99 | x | 98 |



PHOENIX, ARIZONA

1999 FEB 25
A 11:58
RECEIVED
BLM-AZ STATE OFFICE

STATE OF ARIZONA)
) SS.
COUNTY OF YAVAPAI)

NOTICE OF LOCATION OF MINING CLAIM
(LODE)

NOTICE IS HEREBY GIVEN THAT AZCO Mining, Inc., hereby claims the land hereinafter described as a Lode Mining Claim, under and pursuant to the laws of the United States of America and the State of Arizona, having discovered a lode, vein or deposit within the limits of this claim as hereinafter established.

THE NAME OF THE CLAIM is SPENCER 76

THAT THE EXTENT of this claim is 1500 feet in length and 600 feet along the surface in width, claiming 300 feet on either side of the center line. The "location monument" at which a copy of this notice is posted, is on the center line 10 feet from the South end center; thence in length 1490 feet in a North direction and 10 feet in a South direction. The general course of the claim is North to South.

THE UNDERSIGNED has distinctly marked the said location on the ground, so that its surface boundaries may be readily traced, by six substantial posts at least 2" x 2" x 4'6", at each corner and end center, each so marked or inscribed as to indicate the intended location.

SAID CLAIM is situated in an Unknown Mining District, Yavapai County, State of Arizona, and is more particularly described as follows:

BEGINNING at the N.E. corner monument, which is located
East 3000 ft. and North 7500 ft. from the East
Sec. Cor. of Secs. 12 & 13, T.8N., R.1E., G. & S.R.M; thence

1500 feet South to the S.E. corner; thence
300 feet West to the South end center; thence
300 feet West to the S.W. corner; thence
1500 feet North to the N.W. corner; thence
300 feet East to the North end center; thence
300 feet East to the point and place of beginning.

Said claim is located in the:

SE $\frac{1}{4}$ Sec. 6, T.8N., R.2E., G. & S.R.M.

DATED and POSTED on the ground this 5 day of January, 1999.

LOCATOR: AZCO Mining, Inc.
2420 N. Huachuca Rd.
Tucson, Arizona 85745

BY: 
Dietz and Associates, Agent

PHOENIX, ARIZONA
1999 FEB 25 A 11:58
RECEIVED
B.L.M. AZ STATE OFFICE

7
M.C. 511001

THE LODE CLAIMS OF
AZCO MINING, INC.

2420 N. Huachuca Dr.
TUCSON, ARIZONA 85745

KNOWN AS

SPENCER 44-121

SITUATE IN

SECS. 1,2,6,7,11,12,31,35 & 36,
Tps.8 & 9N., Rs.1 & 2E., G. & S.R.M.

CHAIN AND COMPASS BY
DIETZ AND ASSOCIATES
PHOENIX ARIZONA



REV020999C

KDM

FILE:spencer_northcentfile

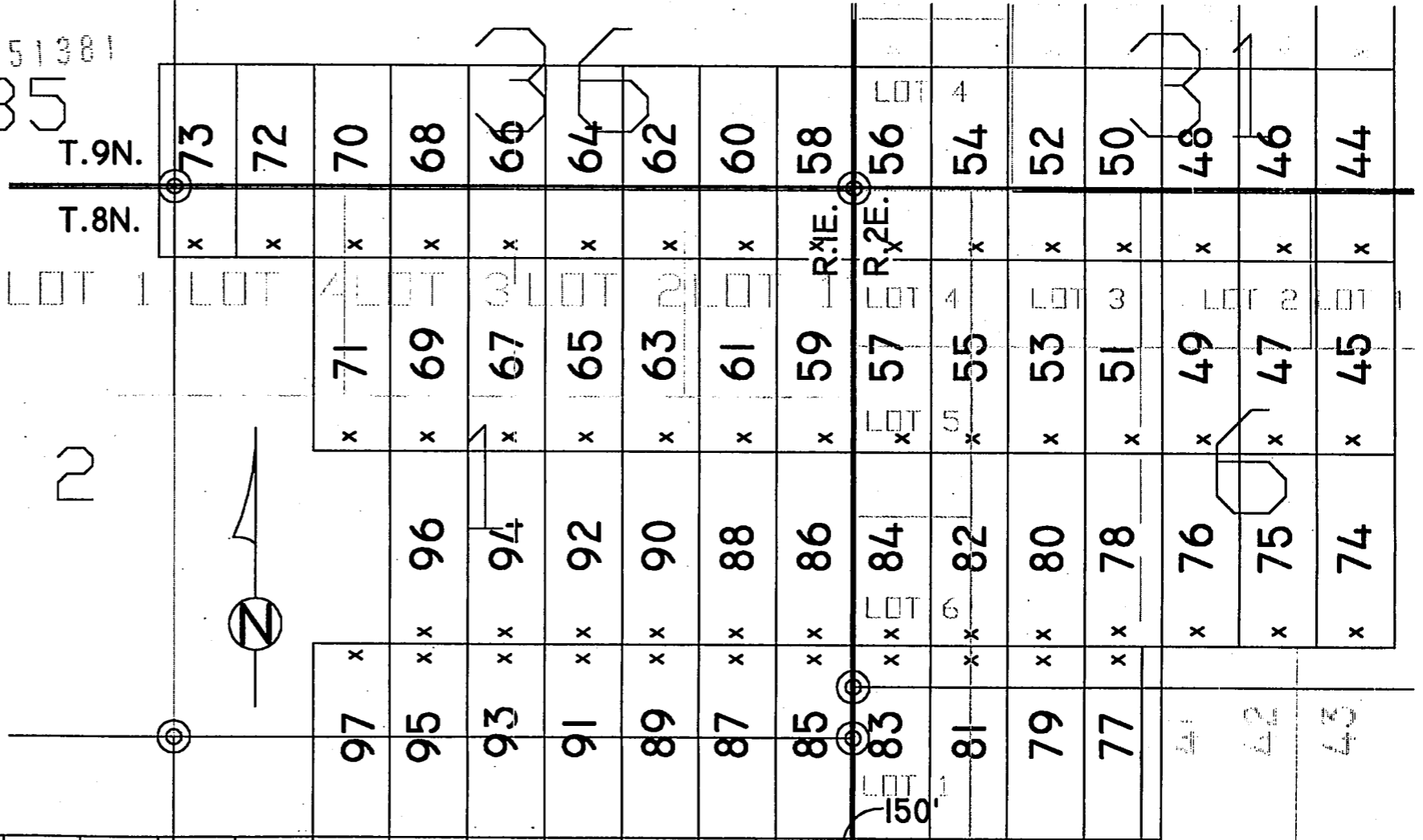
X DENOTES LOCATION MONUMENT

ALL CORNERS AND END CENTERS ARE
2" X 2" X 4'6" WOOD POST OR BETTER

ALL CLAIMS ARE 600' X 1500' UNLESS
OTHERWISE NOTED

ALL LOCATION MONUMENTS ARE 10'
FROM THEIR RESPECTIVE END CENTERS
UNLESS OTHERWISE NOTED

| | | | |
|-----|---|---|-----|
| 121 | x | x | 120 |
| 119 | x | x | 118 |
| 117 | x | x | 116 |
| 115 | x | x | 114 |
| 113 | x | x | 112 |
| 111 | x | x | 110 |
| 109 | x | x | 108 |
| 107 | x | x | 106 |
| 105 | x | x | 104 |
| 103 | x | x | 102 |
| 101 | x | x | 100 |
| 99 | x | x | 98 |



PHOENIX, ARIZONA

1999 FEB 25 A.H. 58

B.L.M.-AZ STATE OFFICE

RECEIVED

STATE OF ARIZONA)
) SS.
COUNTY OF YAVAPAI)

**NOTICE OF LOCATION OF MINING CLAIM
(LODE)**

NOTICE IS HEREBY GIVEN THAT AZCO Mining, Inc., hereby claims the land hereinafter described as a Lode Mining Claim, under and pursuant to the laws of the United States of America and the State of Arizona, having discovered a lode, vein or deposit within the limits of this claim as hereinafter established.

THE NAME OF THE CLAIM is **SPENCER 77**

THAT THE EXTENT of this claim is 1500 feet in length and 600 feet along the surface in width, claiming 300 feet on either side of the center line. The "location monument" at which a copy of this notice is posted, is on the center line 10 feet from the North end center; thence in length 1490 feet in a South direction and 10 feet in a North direction. The general course of the claim is North to South.

THE UNDERSIGNED has distinctly marked the said location on the ground, so that it's surface boundaries may be readily traced, by six substantial posts at least 2" x 2" x 4'6", at each corner and end center, each so marked or inscribed as to indicate the intended location.

SAID CLAIM is situated in an Unknown Mining District, Yavapai County, State of Arizona, and is more particularly described as follows:

BEGINNING at the N.E. corner monument, which is located
East 2400 ft and North 6000 ft from the East
Sec. Cor. of Secs. 12 & 13, T.8N., R.1E., G. & S.R.M; thence


1500 feet South to the S.E. corner; thence
300 feet West to the South end center; thence
300 feet West to the S.W. corner; thence
1500 feet North to the N.W. corner; thence
300 feet East to the North end center; thence
300 feet East to the point and place of beginning.

Said claim is located in the:

SE & SW $\frac{1}{4}$ of sec. 6 & NE & NW $\frac{1}{4}$ of sec 7, T.8N., R.2E., G. & S.R.M.

DATED and POSTED on the ground this 11 day of January, 1999.

LOCATOR: AZCO Mining, Inc.
2420 N. Huachuca ~~RD.~~ Dr.
Tucson, Arizona 85745

BY: 
Dietz and Associates, Agent

PHOENIX, ARIZONA
1999 FEB 25 P 12:05
RECEIVED B.L.M. AZ STATE OFFICE

A MC 351382

A MC 351382

THE LODE CLAIMS OF
AZCO MINING, INC.

2420 N. Huachuca Dr.
TUCSON, ARIZONA 85745

KNOWN AS

SPENCER 44-121

SITUATE IN

SECS. 1,2,6,7,11,12,31,35 & 36,
TPS.8 & 9N., Rs.1 & 2E., G. & S.R.M.

CHAIN AND COMPASS BY
DIETZ AND ASSOCIATES
PHOENIX ARIZONA



REV 020999C

KDM

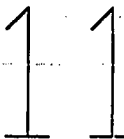
FILE:spencer_northcentfile

X DENOTES LOCATION MONUMENT

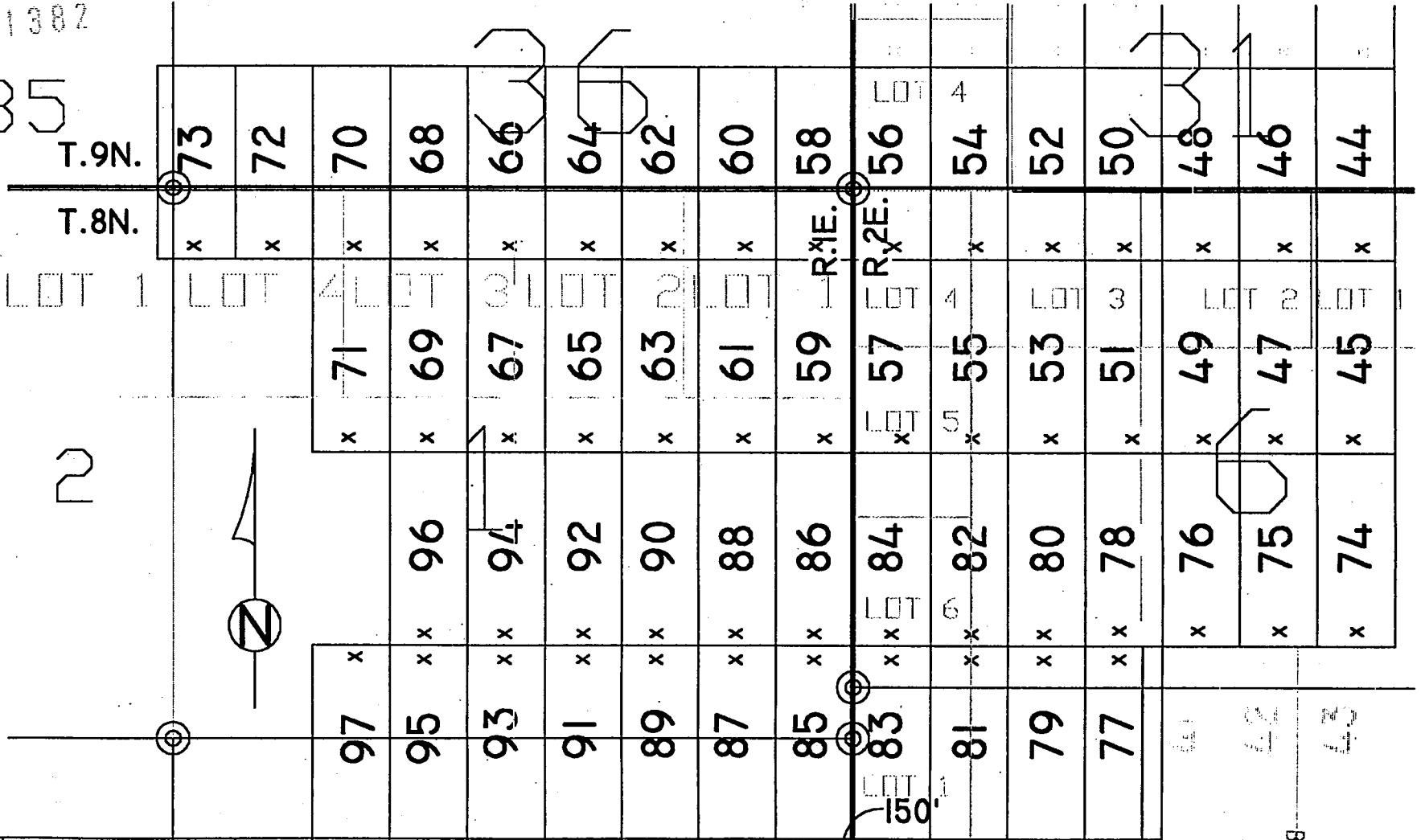
ALL CORNERS AND END CENTERS ARE
2" X 2" X 4'6" WOOD POST OR BETTER

ALL CLAIMS ARE 600' X 1500' UNLESS
OTHERWISE NOTED

ALL LOCATION MONUMENTS ARE 10'
FROM THEIR RESPECTIVE END CENTERS
UNLESS OTHERWISE NOTED



| | | |
|-----|---|-----|
| 121 | x | 120 |
| 119 | x | 118 |
| 117 | x | 116 |
| 115 | x | 114 |
| 113 | x | 112 |
| 111 | x | 110 |
| 109 | x | 108 |
| 107 | x | 106 |
| 105 | x | 104 |
| 103 | x | 102 |
| 101 | x | 100 |
| 99 | x | 98 |



PHOENIX, ARIZONA

RECEIVED
B.L.M. - AZ STATE OFFICE
1999 FEB 25 P 12:05

STATE OF ARIZONA)
) SS.
COUNTY OF YAVAPAI)

**NOTICE OF LOCATION OF MINING CLAIM
(LODE)**

NOTICE IS HEREBY GIVEN THAT AZCO Mining, Inc., hereby claims the land hereinafter described as a Lode Mining Claim, under and pursuant to the laws of the United States of America and the State of Arizona, having discovered a lode, vein or deposit within the limits of this claim as hereinafter established.

THE NAME OF THE CLAIM is **SPENCER 78**

THAT THE EXTENT of this claim is 1500 feet in length and 600 feet along the surface in width, claiming 300 feet on either side of the center line. The "location monument" at which a copy of this notice is posted, is on the center line 10 feet from the South end center; thence in length 1490 feet in a North direction and 10 feet in a South direction. The general course of the claim is North to South.

THE UNDERSIGNED has distinctly marked the said location on the ground, so that it's surface boundaries may be readily traced, by six substantial posts at least 2" x 2" x 4'6", at each corner and end center, each so marked or inscribed as to indicate the intended location.

SAID CLAIM is situated in an Unknown Mining District, Yavapai County, State of Arizona, and is more particularly described as follows:

BEGINNING at the N.E. corner monument, which is located
East 2400 ft and North 7500 ft. from the East
Sec. Cor. of Secs. 12 & 13, T.8N., R.1E., G. & S.R.M; thence


1500 feet South to the S.E. corner; thence
300 feet West to the South end center; thence
300 feet West to the S.W. corner; thence
1500 feet North to the N.W. corner: thence
300 feet East to the North end center; thence
300 feet East to the point and place of beginning

Said claim is located in the:

SE & SW¼ of sec. 6, T.8N., R.2E., G. & S.R.M.

DATED and POSTED on the ground this 11 day of January, 1999.

LOCATOR: AZCO Mining, Inc.
2420 N. Huachuca ~~Rd.~~ Dr.
Tucson, Arizona 85745

BY: 
Dietz and Associates, Agent

PHOENIX, ARIZONA
1999 FEB 25 P 4:05
RECEIVED B.L.M. AZ STATE OFFICE

7
M
C
3
5
1
9
9
3

A MC 351389

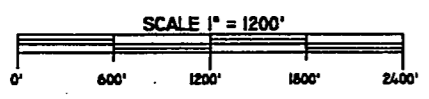
THE LODE CLAIMS OF
AZCO MINING, INC.

2420 N. Huachuca Dr.
TUCSON, ARIZONA 85745

KNOWN AS
SPENCER 44-121

SITUATE IN
SECS. 1,2,6,7,11,12,31,35 & 36,
TPS. 8 & 9N., RS. 1 & 2E., G. & S.R.M.

CHAIN AND COMPASS BY
DIETZ AND ASSOCIATES
PHOENIX ARIZONA



REV 420999C

KDM

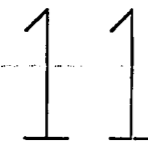
FILE:spencer_northcentfile

X DENOTES LOCATION MONUMENT

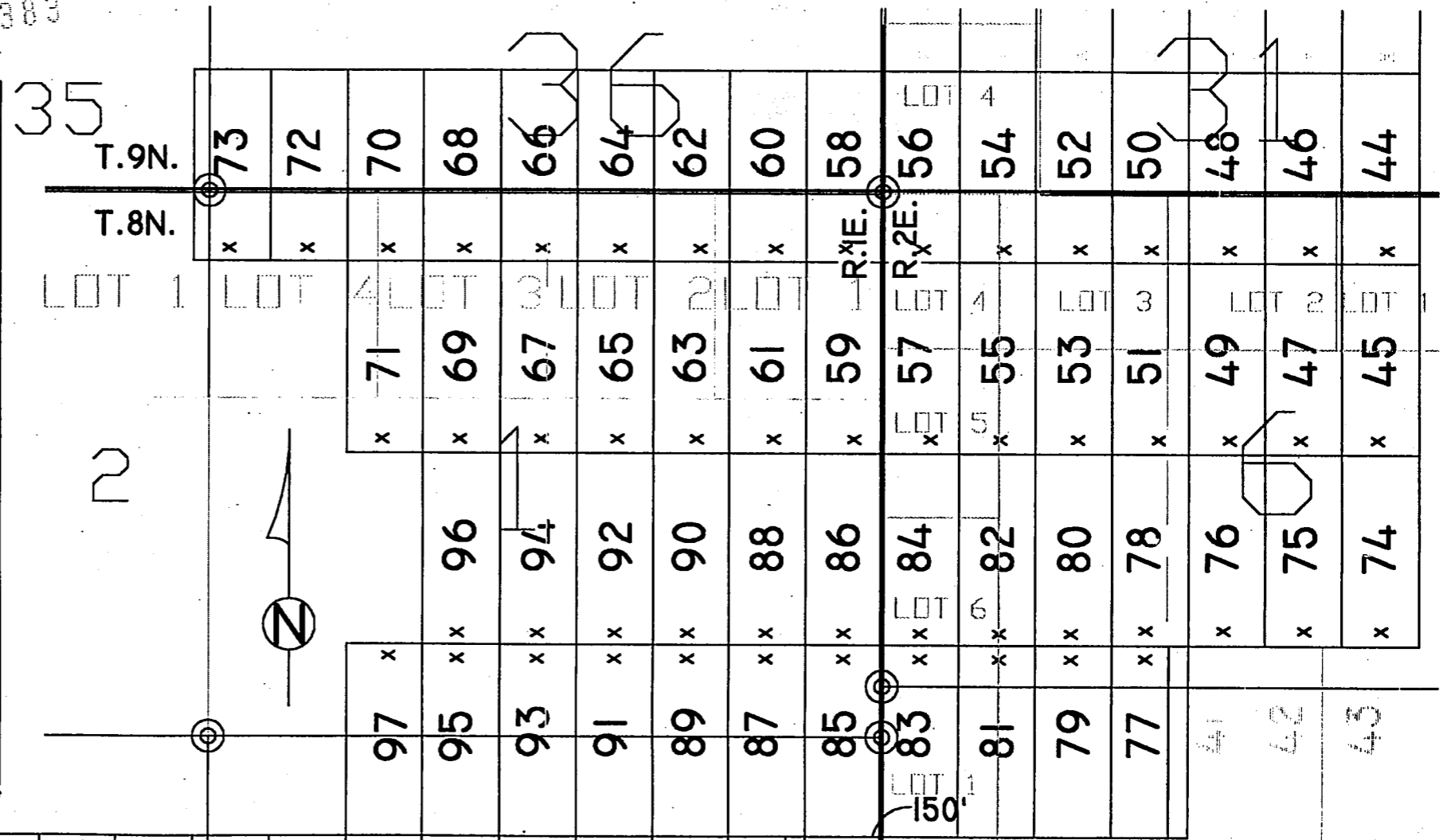
ALL CORNERS AND END CENTERS ARE
2" X 2" X 4'6" WOOD POST OR BETTER

ALL CLAIMS ARE 600' X 1500' UNLESS
OTHERWISE NOTED

ALL LOCATION MONUMENTS ARE 10'
FROM THEIR RESPECTIVE END CENTERS
UNLESS OTHERWISE NOTED



| | | |
|-----|---|-----|
| 121 | x | 120 |
| 119 | x | 118 |
| 117 | x | 116 |
| 115 | x | 114 |
| 113 | x | 112 |
| 111 | x | 110 |
| 109 | x | 108 |
| 107 | x | 106 |
| 105 | x | 104 |
| 103 | x | 102 |
| 101 | x | 100 |
| 99 | x | 98 |



PHOENIX, ARIZONA

1999 FEB 25 12:05

RECEIVED
B.L.M. AZ STATE OFFICE

STATE OF ARIZONA)
) SS.
COUNTY OF YAVAPAI)

NOTICE OF LOCATION OF MINING CLAIM
(LODE)

NOTICE IS HEREBY GIVEN THAT AZCO Mining, Inc., hereby claims the land hereinafter described as a Lode Mining Claim, under and pursuant to the laws of the United States of America and the State of Arizona, having discovered a lode, vein or deposit within the limits of this claim as hereinafter established.

THE NAME OF THE CLAIM is SPENCER 79

THAT THE EXTENT of this claim is 1500 feet in length and 600 feet along the surface in width, claiming 300 feet on either side of the center line. The "location monument" at which a copy of this notice is posted, is on the center line 10 feet from the North end center; thence in length 1490 feet in a South direction and 10 feet in a North direction. The general course of the claim is North to South.

THE UNDERSIGNED has distinctly marked the said location on the ground, so that it's surface boundaries may be readily traced, by six substantial posts at least 2" x 2" x 4'6", at each corner and end center, each so marked or inscribed as to indicate the intended location.

SAID CLAIM is situated in an Unknown Mining District, Yavapai County, State of Arizona, and is more particularly described as follows:

BEGINNING at the N.E. corner monument, which is located
East 1800 ft. and North 6000 ft. from the East
Sec. Cor. of Secs. 12 & 13, T.8N., R.1E., G. & S.R.M; thence


1500 feet South to the S.E. corner; thence
300 feet West to the South end center; thence
300 feet West to the S.W. corner; thence
1500 feet North to the N.W. corner; thence
300 feet East to the North end center; thence
300 feet East to the point and place of beginning.

Said claim is located in the:

SW¹/₄ of sec. 6 & NW¹/₄ of sec 7, T.8N., R.2E., G. & S.R.M.

DATED and POSTED on the ground this 11 day of January, 1999.

LOCATOR: AZCO Mining, Inc.
2420 N. Huachuca Rd. Dr.
Tucson, Arizona 85745

BY: 
Dietz and Associates, Agent

PHOENIX, ARIZONA

1999 FEB 25 P 12:06

RECEIVED
B.L.M. AZ STATE OFFICE

FILED
FEB 25 1999

MC 351384

35

THE LODE CLAIMS OF AZCO MINING, INC.

2420 N. Huachuca Dr.
TUCSON, ARIZONA 85745

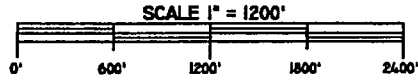
KNOWN AS

SPENCER 44-121

SITUATE IN

SECS. 1,2,6,7,11,12,31,35 & 36,
Tps.8 & 9N., Rs.1 & 2E., G. & S.R.M.

CHAIN AND COMPASS BY
DIETZ AND ASSOCIATES
PHOENIX ARIZONA



REV 020999C

KDM

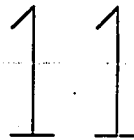
FILE:spencer_northcentfile

X DENOTES LOCATION MONUMENT

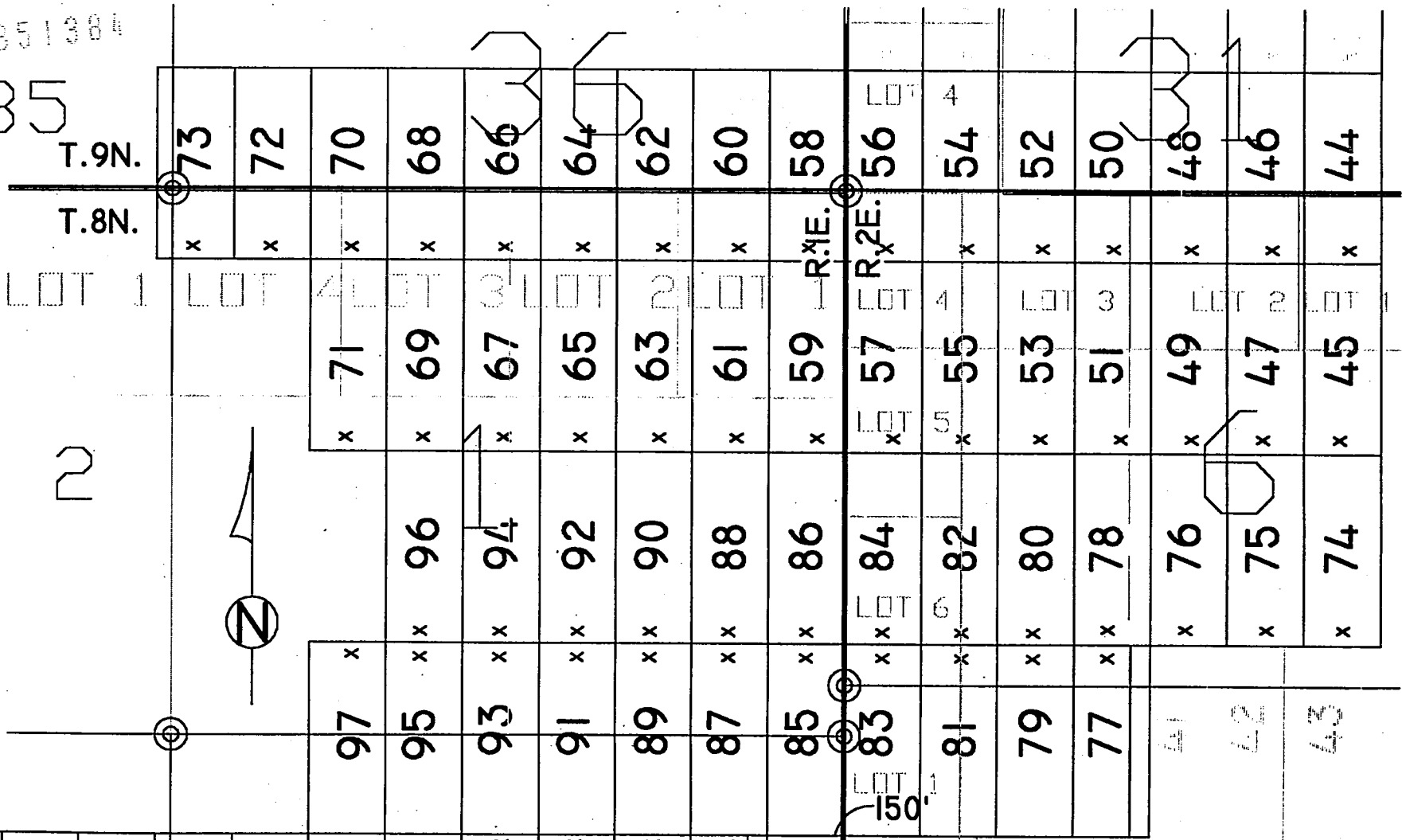
ALL CORNERS AND END CENTERS ARE
2' X 2' X 4'6" WOOD POST OR BETTER

ALL CLAIMS ARE 600' X 1500' UNLESS
OTHERWISE NOTED

ALL LOCATION MONUMENTS ARE 10'
FROM THEIR RESPECTIVE END CENTERS
UNLESS OTHERWISE NOTED



| | | |
|-----|---|-----|
| 121 | x | 120 |
| 119 | x | 118 |
| 117 | x | 116 |
| 115 | x | 114 |
| 113 | x | 112 |
| 111 | x | 110 |
| 109 | x | 108 |
| 107 | x | 106 |
| 105 | x | 104 |
| 103 | x | 102 |
| 101 | x | 100 |
| 99 | x | 98 |



PHOENIX, ARIZONA

1999 FEB 25 12:06

RECEIVED
B.L.M. AZ STATE OFFICE

STATE OF ARIZONA)
) SS.
COUNTY OF YAVAPAI)

NOTICE OF LOCATION OF MINING CLAIM
(LODE)

NOTICE IS HEREBY GIVEN THAT AZCO Mining, Inc., hereby claims the land hereinafter described as a Lode Mining Claim, under and pursuant to the laws of the United States of America and the State of Arizona, having discovered a lode, vein or deposit within the limits of this claim as hereinafter established.

THE NAME OF THE CLAIM is SPENCER 80

THAT THE EXTENT of this claim is 1500 feet in length and 600 feet along the surface in width, claiming 300 feet on either side of the center line. The "location monument" at which a copy of this notice is posted, is on the center line 10 feet from the South end center; thence in length 1490 feet in a North direction and 10 feet in a South direction. The general course of the claim is North to South.

THE UNDERSIGNED has distinctly marked the said location on the ground, so that its surface boundaries may be readily traced, by six substantial posts at least 2" x 2" x 4'6", at each corner and end center, each so marked or inscribed as to indicate the intended location.

SAID CLAIM is situated in an Unknown Mining District, Yavapai County, State of Arizona, and is more particularly described as follows:

BEGINNING at the N.E. corner monument, which is located
East 1800 ft. and North 7500 ft. from the East
Sec. Cor. of Secs. 12 & 13, T.8N., R.1E., G. & S.R.M; thence

1500 feet South to the S.E. corner; thence
300 feet West to the South end center; thence
300 feet West to the S.W. corner; thence
1500 feet North to the N.W. corner; thence
300 feet East to the North end center; thence
300 feet East to the point and place of beginning.

Said claim is located in the:

SW $\frac{1}{4}$ Sec. 6, T.8N., R.2E., G. & S.R.M.

DATED and POSTED on the ground this 11 day of January, 1999.

LOCATOR: AZCO Mining, Inc.
2420 N. Huachuca Rd. Dr.
Tucson, Arizona 85745

BY: 
Dietz and Associates, Agent

PHOENIX, ARIZONA
1999 FEB 25 P 12: 06
RECEIVED
B.L.M. AZ STATE OFFICE

A MC 351385

THE LODE CLAIMS OF
AZCO MINING, INC.

2420 N. Huachuca Dr.
TUCSON, ARIZONA 85745

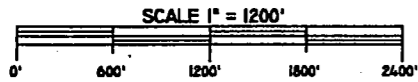
KNOWN AS

SPENCER 44-121

SITUATE IN

SECS. 1,2,6,7,11,12,31,35 & 36,
TPS.8 & 9N., Rs.1 & 2E., G. & S.R.M.

CHAIN AND COMPASS BY
DIETZ AND ASSOCIATES
PHOENIX ARIZONA



REV 020999C

KDM

FILE:spencer_northcentfile

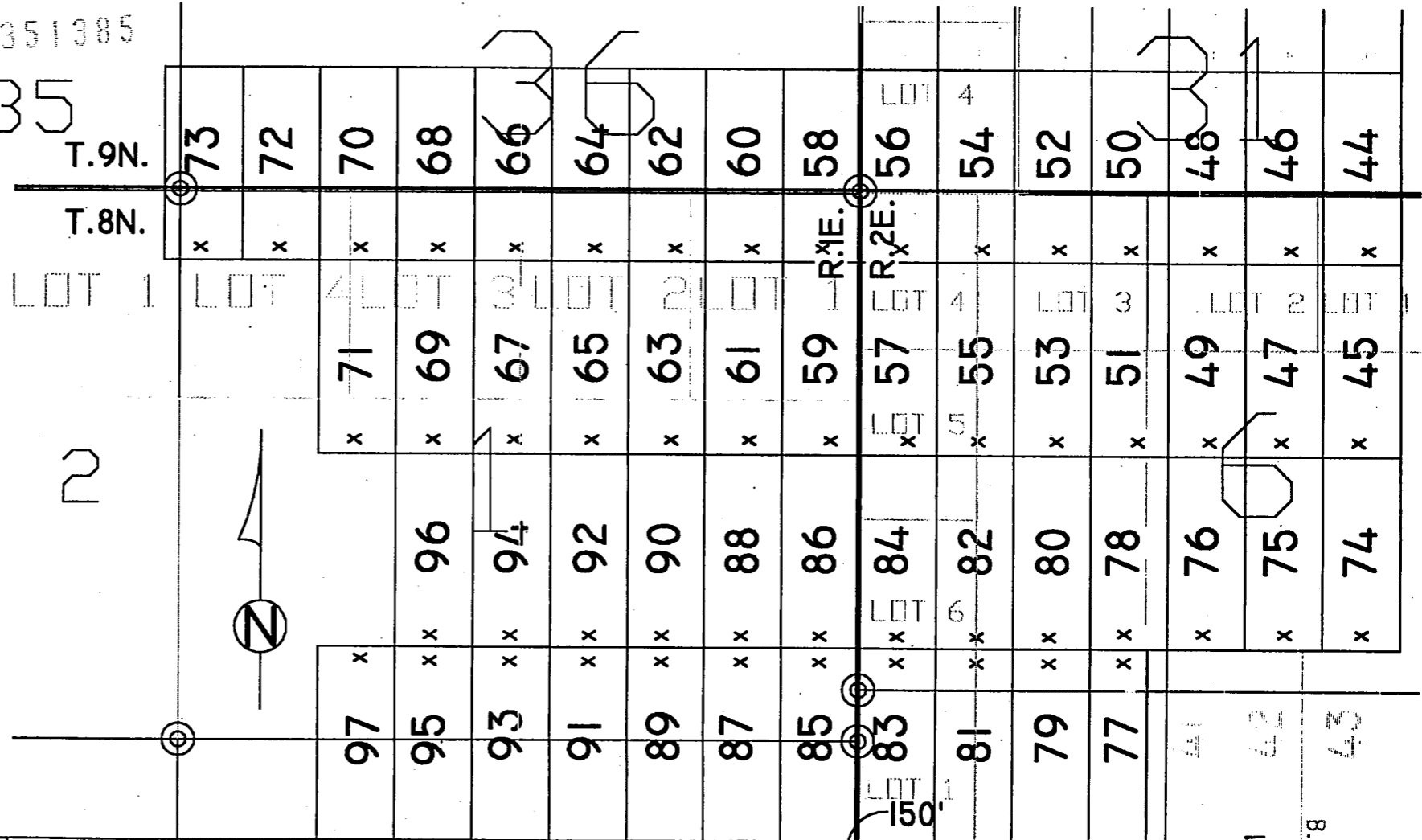
X DENOTES LOCATION MONUMENT

ALL CORNERS AND END CENTERS ARE
2" X 2" X 4'-6" WOOD POST OR BETTER

ALL CLAIMS ARE 600' X 1500' UNLESS
OTHERWISE NOTED

ALL LOCATION MONUMENTS ARE 10'
FROM THEIR RESPECTIVE END CENTERS
UNLESS OTHERWISE NOTED

| | | |
|-----|---|-----|
| 121 | x | 120 |
| 119 | x | 118 |
| 117 | x | 116 |
| 115 | x | 114 |
| 113 | x | 112 |
| 111 | x | 110 |
| 109 | x | 108 |
| 107 | x | 106 |
| 105 | x | 104 |
| 103 | x | 102 |
| 101 | x | 100 |
| 99 | x | 98 |



PHOENIX, ARIZONA

1999 FEB-25 10:06

RECEIVED
B.L.M. AZ STATE OFFICE

STATE OF ARIZONA)
) SS.
COUNTY OF YAVAPAI)

**NOTICE OF LOCATION OF MINING CLAIM
(LODE)**

NOTICE IS HEREBY GIVEN THAT AZCO Mining, Inc., hereby claims the land hereinafter described as a Lode Mining Claim, under and pursuant to the laws of the United States of America and the State of Arizona, having discovered a lode, vein or deposit within the limits of this claim as hereinafter established.

THE NAME OF THE CLAIM is **SPENCER 81**

THAT THE EXTENT of this claim is 1500 feet in length and 600 feet along the surface in width, claiming 300 feet on either side of the center line. The "location monument" at which a copy of this notice is posted, is on the center line 10 feet from the North end center; thence in length 1490 feet in a South direction and 10 feet in a North direction. The general course of the claim is North to South.

THE UNDERSIGNED has distinctly marked the said location on the ground, so that its surface boundaries may be readily traced, by six substantial posts at least 2" x 2" x 4'6", at each corner and end center, each so marked or inscribed as to indicate the intended location.

SAID CLAIM is situated in an Unknown Mining District, Yavapai County, State of Arizona, and is more particularly described as follows:

BEGINNING at the N.E. corner monument, which is located
East 1200 ft and North 6000 ft. from the East
Sec. Cor. of Secs. 12 & 13, T.8N., R.1E., G. & S.R.M; thence

1500 feet South to the S.E. corner; thence
300 feet West to the South end center; thence
300 feet West to the S.W. corner; thence
1500 feet North to the N.W. corner; thence
300 feet East to the North end center; thence
300 feet East to the point and place of beginning.

Said claim is located in the:

SW¼(& lot 6) Sec. 6 & NW¼(Lot 1) Sec 7, T.8N., R.2E., G. & S.R.M.

DATED and POSTED on the ground this 11 day of January, 1999.

LOCATOR: AZCO Mining, Inc.
2420 N. Huachuca ~~Ret. Dr.~~
Tucson, Arizona 85745

BY: _____

Dietz and Associates, Agent

PHOENIX, ARIZONA
1999 FEB 25 P 4 09
RECEIVED
B.L.M. AZ STATE OFFICE

A MC 351386

THE LODE CLAIMS OF
AZCO MINING, INC.

2420 N. Huachuca Dr.
TUCSON, ARIZONA 85745

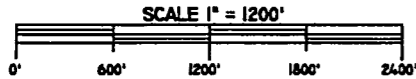
KNOWN AS

SPENCER 44-121

SITUATE IN

SECS. 1,2,6,7,11,12,31,35 & 36,
TPS.8 & 9N., Rs.1 & 2E., G. & S.R.M.

CHAIN AND COMPASS BY
DIETZ AND ASSOCIATES
PHOENIX ARIZONA



REV 020999C

KDM

FILE:spencer_northcentfile

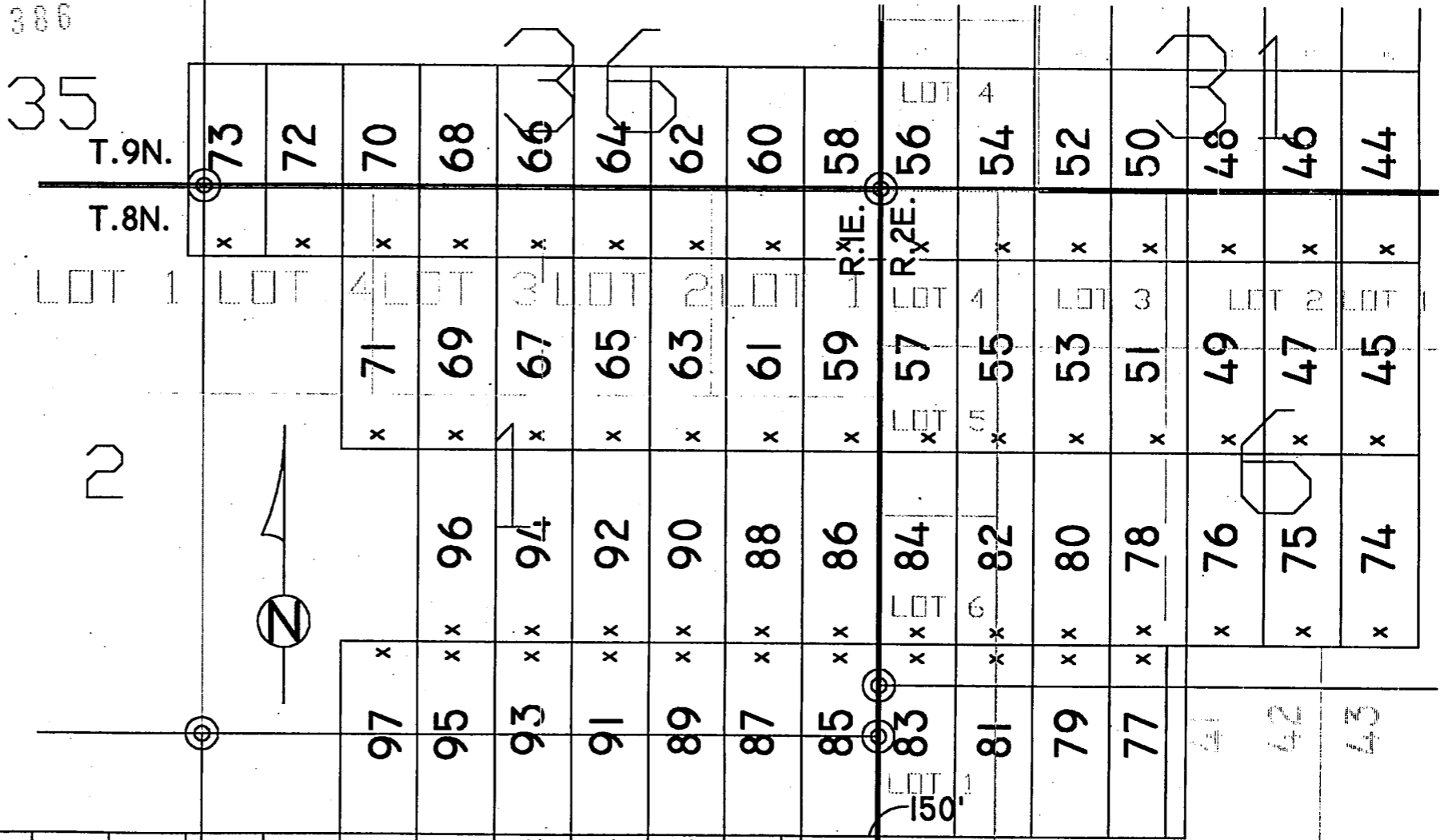
X DENOTES LOCATION MONUMENT

ALL CORNERS AND END CENTERS ARE
2" X 2" X 4'-6" WOOD POST OR BETTER

ALL CLAIMS ARE 600' X 1500' UNLESS
OTHERWISE NOTED

ALL LOCATION MONUMENTS ARE 10'
FROM THEIR RESPECTIVE END CENTERS
UNLESS OTHERWISE NOTED

| | | |
|-----|---|-----|
| 121 | x | 120 |
| 119 | x | 118 |
| 117 | x | 116 |
| 115 | x | 114 |
| 113 | x | 112 |
| 111 | x | 110 |
| 109 | x | 108 |
| 107 | x | 106 |
| 105 | x | 104 |
| 103 | x | 102 |
| 101 | x | 100 |
| 99 | x | 98 |



PHOENIX, ARIZONA

1999 FEB 25 P 12:06

RECEIVED
B.L.M. AZ STATE OFFICE

STATE OF ARIZONA)
) SS.
COUNTY OF YAVAPAI)

NOTICE OF LOCATION OF MINING CLAIM
(LODE)

NOTICE IS HEREBY GIVEN THAT AZCO Mining, Inc., hereby claims the land hereinafter described as a Lode Mining Claim, under and pursuant to the laws of the United States of America and the State of Arizona, having discovered a lode, vein or deposit within the limits of this claim as hereinafter established.

THE NAME OF THE CLAIM is SPENCER 82

THAT THE EXTENT of this claim is 1500 feet in length and 600 feet along the surface in width, claiming 300 feet on either side of the center line. The "location monument" at which a copy of this notice is posted, is on the center line 10 feet from the South end center; thence in length 1490 feet in a North direction and 10 feet in a South direction. The general course of the claim is North to South.

THE UNDERSIGNED has distinctly marked the said location on the ground, so that it's surface boundaries may be readily traced, by six substantial posts at least 2" x 2" x 4'6", at each corner and end center, each so marked or inscribed as to indicate the intended location.

SAID CLAIM is situated in an Unknown Mining District, Yavapai County, State of Arizona, and is more particularly described as follows:

BEGINNING at the N.E. corner monument, which is located
East 1200 ft and North 7500 ft from the East
Sec. Cor. of Secs. 12 & 13, T.8N., R.1E., G. & S.R.M; thence


1500 feet South to the S.E. corner; thence
300 feet West to the South end center; thence
300 feet West to the S.W. corner; thence
1500 feet North to the N.W. corner; thence
300 feet East to the North end center; thence
300 feet East to the point and place of beginning.

Said claim is located in the:

SW¹/₄ (& lots 5 & 6) of sec. 6, T.8N., R.2E., G. & S.R.M.

DATED and POSTED on the ground this 11 day of January, 1999.

LOCATOR: AZCO Mining, Inc.
2420 N. Huachuca Rd. Dr.
Tucson, Arizona 85745

BY: 
Dietz and Associates, Agent

PHOENIX, ARIZONA
1999 FEB 25 P 4:06
RECEIVED
B.L.M. AZ STATE OFFICE

PHOENIX, ARIZONA
1999 FEB 25 P 4:06

A MC 351387

THE LODE CLAIMS OF
AZCO MINING, INC.

2420 N. Huachuca Dr.
TUCSON, ARIZONA 85745

KNOWN AS

SPENCER 44-121

SITUATE IN

SECS. 1,2,6,7,11,12,31,35 & 36,
TPS.8 & 9N., Rs.1 & 2E., G. & S.R.M.

CHAIN AND COMPASS BY
DIETZ AND ASSOCIATES
PHOENIX ARIZONA



REV 020999C

KDM

FILE:spencer_northcentfile

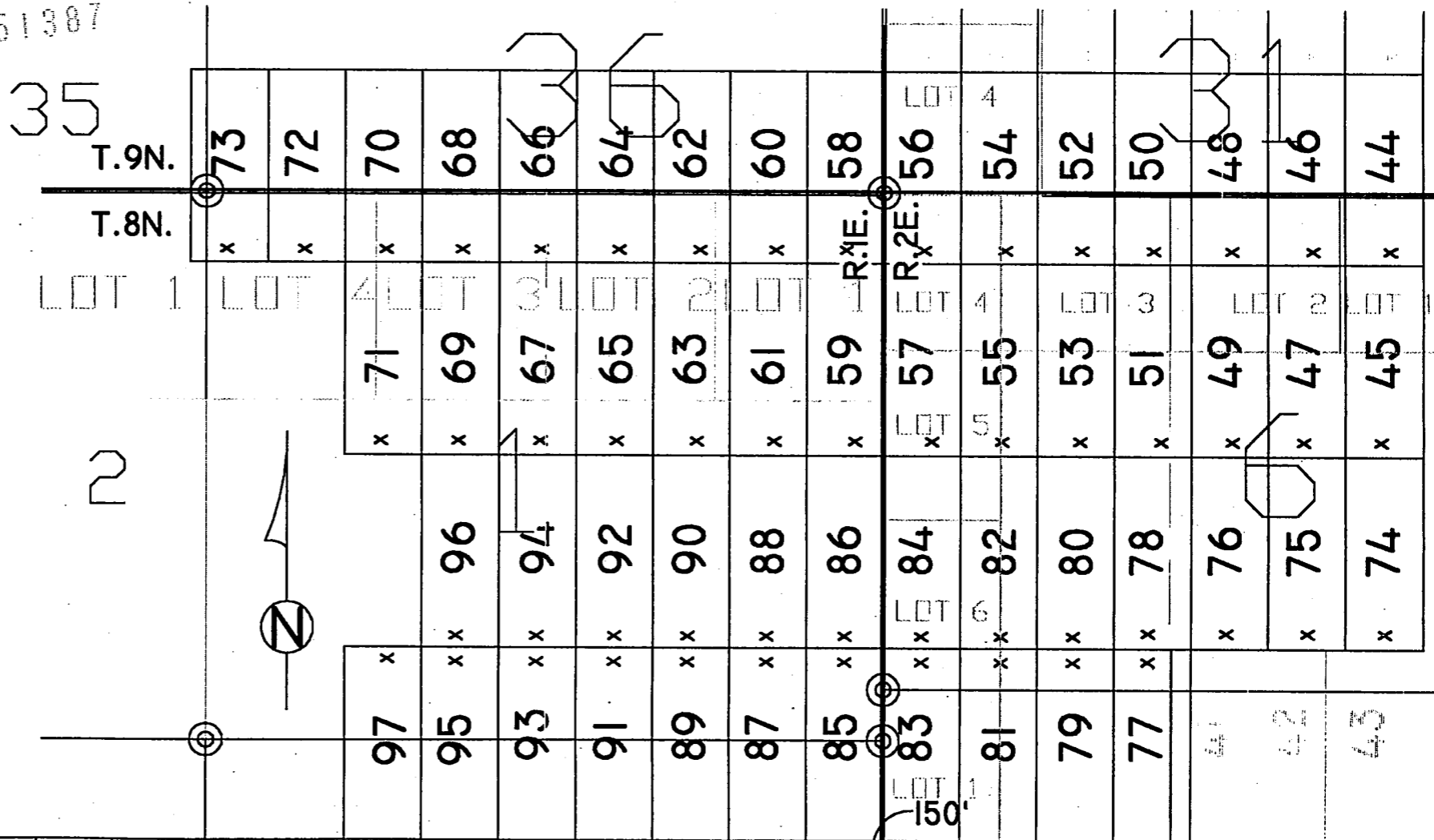
X DENOTES LOCATION MONUMENT

ALL CORNERS AND END CENTERS ARE
2" X 2" X 4'6" WOOD POST OR BETTER

ALL CLAIMS ARE 600' X 1500' UNLESS
OTHERWISE NOTED

ALL LOCATION MONUMENTS ARE 10'
FROM THEIR RESPECTIVE END CENTERS
UNLESS OTHERWISE NOTED

| | | |
|-----|---|-----|
| 121 | x | 120 |
| 119 | x | 118 |
| 117 | x | 116 |
| 115 | x | 114 |
| 113 | x | 112 |
| 111 | x | 110 |
| 109 | x | 108 |
| 107 | x | 106 |
| 105 | x | 104 |
| 103 | x | 102 |
| 101 | x | 100 |
| 99 | x | 98 |



PHOENIX, ARIZONA

1999 FEB 25 P 12:06

RECEIVED
B.L.M. AZ STATE OFFICE

STATE OF ARIZONA)
) SS.
COUNTY OF YAVAPAI)

**NOTICE OF LOCATION OF MINING CLAIM
(LODE)**

NOTICE IS HEREBY GIVEN THAT AZCO Mining, Inc., hereby claims the land hereinafter described as a Lode Mining Claim, under and pursuant to the laws of the United States of America and the State of Arizona, having discovered a lode, vein or deposit within the limits of this claim as hereinafter established.

THE NAME OF THE CLAIM is **SPENCER 83**

THAT THE EXTENT of this claim is 1500 feet in length and 600 feet along the surface in width, claiming 300 feet on either side of the center line. The "location monument" at which a copy of this notice is posted, is on the center line 10 feet from the North end center; thence in length 1490 feet in a South direction and 10 feet in a North direction. The general course of the claim is North to South.

THE UNDERSIGNED has distinctly marked the said location on the ground, so that its surface boundaries may be readily traced, by six substantial posts at least 2" x 2" x 4'6", at each corner and end center, each so marked or inscribed as to indicate the intended location.

SAID CLAIM is situated in an Unknown Mining District, Yavapai County, State of Arizona, and is more particularly described as follows:

BEGINNING at the N.E. corner monument, which is located
East 600 ft. and North 6000 ft. from the East
Sec. Cor. of Secs. 12 & 13, T.8N., R.1E., G. & S.R.M; thence

1500 feet South to the S.E. corner; thence
300 feet West to the South end center; thence
300 feet West to the S.W. corner; thence
1500 feet North to the N.W. corner; thence
300 feet East to the North end center; thence
300 feet East to the point and place of beginning.

Said claim is located in the:

SW¹/₄(& lot 6) Sec. 6 & NW¹/₄(Lot 1) Sec 7, T.8N., R.2E., G. & S.R.M.

DATED and POSTED on the ground this 11 day of January, 1999.

LOCATOR: AZCO Mining, Inc.
2420 N. Huachuca Rd. Dr.
Tucson, Arizona 85745

BY:


Dietz and Associates, Agent

RECEIVED
B.L.M. AZ STATE OFFICE
1999 FEB 25 P 12:06
PHOENIX, ARIZONA

4
REC
351360

A MC 351388

THE LODE CLAIMS OF
AZCO MINING, INC.

2420 N. Huachuca Dr.
TUCSON, ARIZONA 85745

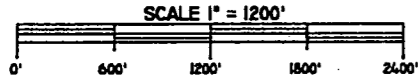
KNOWN AS

SPENCER 44-121

SITUATE IN

SECS. 1,2,6,7,11,12,31,35 & 36,
Tps.8 & 9N., Rs.1 & 2E., G. & S.R.M.

CHAIN AND COMPASS BY
DIETZ AND ASSOCIATES
PHOENIX ARIZONA



REV 020999C

KDH

FILE:spencer_northcentfile

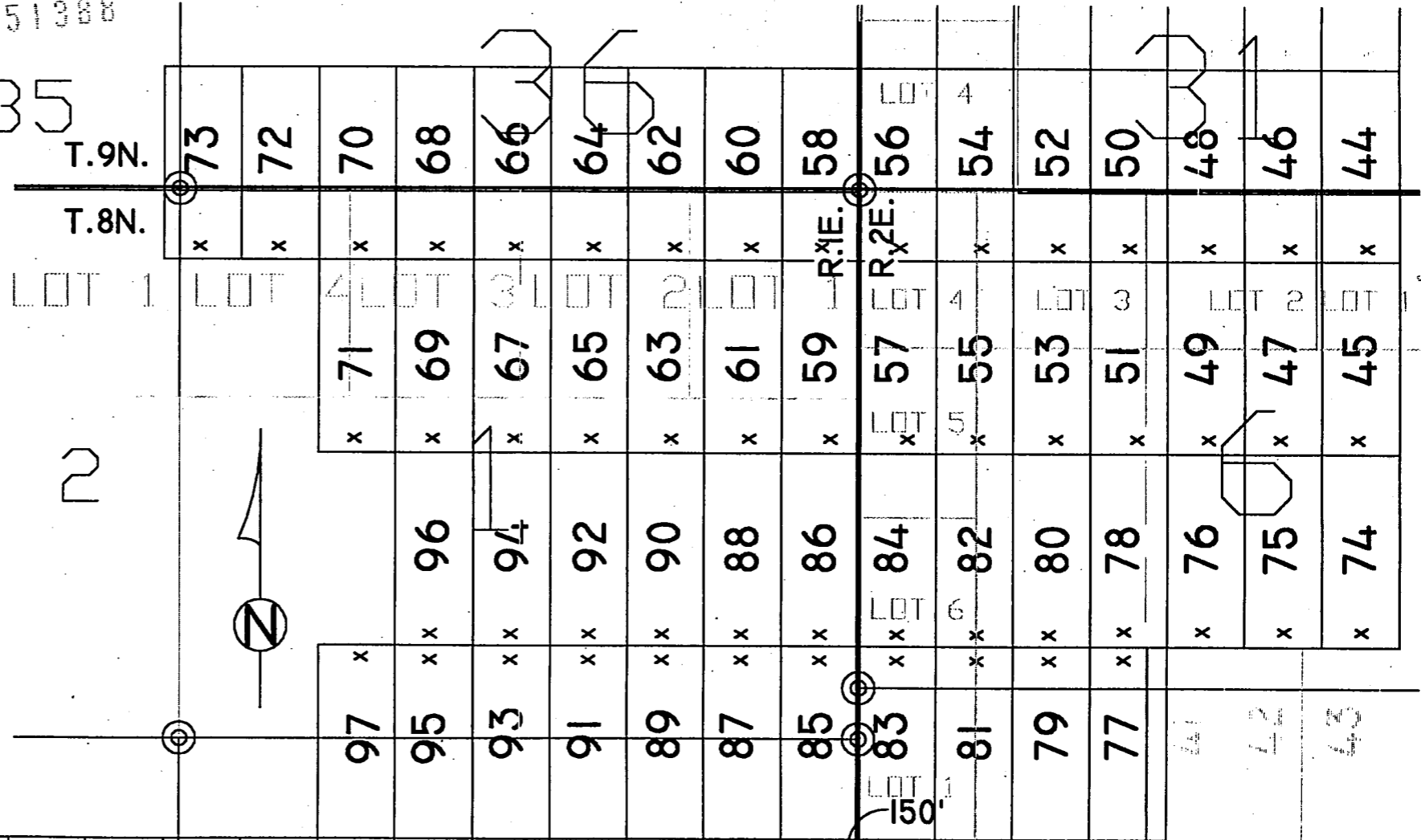
X DENOTES LOCATION MONUMENT

ALL CORNERS AND END CENTERS ARE
2" X 2" X 4'6" WOOD POST OR BETTER

ALL CLAIMS ARE 600' X 1500' UNLESS
OTHERWISE NOTED

ALL LOCATION MONUMENTS ARE 10'
FROM THEIR RESPECTIVE END CENTERS
UNLESS OTHERWISE NOTED

| | | |
|-----|---|-----|
| 121 | x | 120 |
| 119 | x | 118 |
| 117 | x | 116 |
| 115 | x | 114 |
| 113 | x | 112 |
| 111 | x | 110 |
| 109 | x | 108 |
| 107 | x | 106 |
| 105 | x | 104 |
| 103 | x | 102 |
| 101 | x | 100 |
| 99 | x | 98 |



PHOENIX, ARIZONA

1999 FEB 25 P 12: 06

RECEIVED
B.L.M. AZ STATE OFFICE

STATE OF ARIZONA)
) SS.
COUNTY OF YAVAPAI)

NOTICE OF LOCATION OF MINING CLAIM
(LODE)

NOTICE IS HEREBY GIVEN THAT AZCO Mining, Inc., hereby claims the land hereinafter described as a Lode Mining Claim, under and pursuant to the laws of the United States of America and the State of Arizona, having discovered a lode, vein or deposit within the limits of this claim as hereinafter established.

THE NAME OF THE CLAIM is **SPENCER 84**

THAT THE EXTENT of this claim is 1500 feet in length and 600 feet along the surface in width, claiming 300 feet on either side of the center line. The "location monument" at which a copy of this notice is posted, is on the center line 10 feet from the South end center; thence in length 1490 feet in a North direction and 10 feet in a South direction. The general course of the claim is North to South.

THE UNDERSIGNED has distinctly marked the said location on the ground, so that it's surface boundaries may be readily traced, by six substantial posts at least 2" x 2" x 4'6", at each corner and end center, each so marked or inscribed as to indicate the intended location.

SAID CLAIM is situated in an Unknown Mining District, Yavapai County, State of Arizona, and is more particularly described as follows:

BEGINNING at the N.E. corner monument, which is located
East 600 ft. and North 7500 ft. from the East
Sec. Cor. of Secs. 12 & 13, T.8N., R.1E., G. & S.R.M; thence

1500 feet South to the S.E. corner; thence
300 feet West to the South end center; thence
300 feet West to the S.W. corner; thence
1500 feet North to the N.W. corner; thence
300 feet East to the North end center; thence
300 feet East to the point and place of beginning.

Said claim is located in the:

SW¼(& lots 5 & 6) of sec. 6, T.8N., R.2E., G. & S.R.M.

DATED and POSTED on the ground this 11 day of January, 1999.

LOCATOR: AZCO Mining, Inc.
2420 N. Huachuca Rd. Dr.
Tucson, Arizona 85745

BY: 
Dietz and Associates, Agent

PHOENIX, ARIZONA
1999 FEB 25 P 4: 06
RECEIVED
B.L.M. AZ STATE OFFICE

1999 FEB 25 13 00

A MC 351389

THE LODE CLAIMS OF
AZCO MINING, INC.

2420 N. Huachuca Dr.
TUCSON, ARIZONA 85745

KNOWN AS

SPENCER 44-121

SITUATE IN

SECS. 1,2,6,7,11,12,31,35 & 36,
Tps.8 & 9N., Rs.1 & 2E., G. & S.R.M.

CHAIN AND COMPASS BY
DIETZ AND ASSOCIATES
PHOENIX ARIZONA



REV 020999C

KDM

FILE:spencer_northcent5file

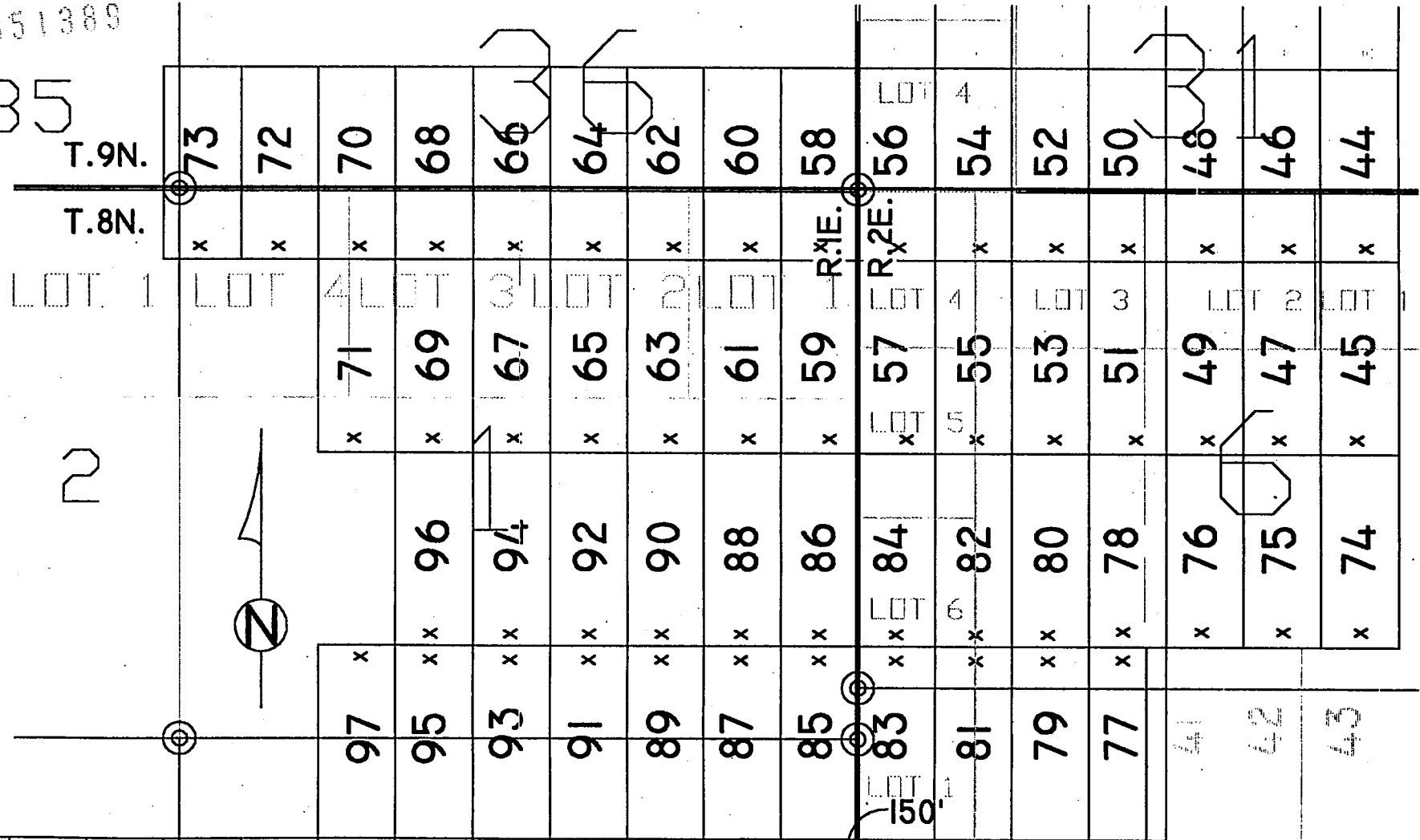
X DENOTES LOCATION MONUMENT

ALL CORNERS AND END CENTERS ARE
2" X 2" X 4'6" WOOD POST OR BETTER

ALL CLAIMS ARE 600' X 1500' UNLESS
OTHERWISE NOTED

ALL LOCATION MONUMENTS ARE 10'
FROM THEIR RESPECTIVE END CENTERS
UNLESS OTHERWISE NOTED

| | | | |
|-----|---|---|-----|
| 121 | x | x | 120 |
| 119 | x | x | 118 |
| 117 | x | x | 116 |
| 115 | x | x | 114 |
| 113 | x | x | 112 |
| 111 | x | x | 110 |
| 109 | x | x | 108 |
| 107 | x | x | 106 |
| 105 | x | x | 104 |
| 103 | x | x | 102 |
| 101 | x | x | 100 |
| 99 | x | x | 98 |



PHOENIX, ARIZONA

1999 FEB 25 P 12:06

RECEIVED
BLM/AZ STATE OFFICE

STATE OF ARIZONA)
) SS.
COUNTY OF YAVAPAI)

**NOTICE OF LOCATION OF MINING CLAIM
(LODE)**

NOTICE IS HEREBY GIVEN THAT AZCO Mining, Inc., hereby claims the land hereinafter described as a Lode Mining Claim, under and pursuant to the laws of the United States of America and the State of Arizona, having discovered a lode, vein or deposit within the limits of this claim as hereinafter established.

THE NAME OF THE CLAIM is **SPENCER 85**

THAT THE EXTENT of this claim is 1500 feet in length and 600 feet along the surface in width, claiming 300 feet on either side of the center line. The "location monument" at which a copy of this notice is posted, is on the center line 10 feet from the North end center; thence in length 1490 feet in a South direction and 10 feet in a North direction. The general course of the claim is North to South.

THE UNDERSIGNED has distinctly marked the said location on the ground, so that it's surface boundaries may be readily traced, by six substantial posts at least 2" x 2" x 4'6", at each corner and end center, each so marked or inscribed as to indicate the intended location.

SAID CLAIM is situated in an Unknown Mining District, Yavapai County, State of Arizona, and is more particularly described as follows:

BEGINNING at the N.E. corner monument, which is located East 0 ft. and North 6000 ft. from the East Sec. Cor. of Secs. 12 & 13, T.8N., R.1E., G. & S.R.M; thence

1500 feet South to the S.E. corner; thence
300 feet West to the South end center; thence
300 feet West to the S.W. corner; thence
1500 feet North to the N.W. corner; thence
300 feet East to the North end center; thence
300 feet East to the point and place of beginning.

Said claim is located in the:

SE¼ of sec. 1 & NE¼ of sec. 12, T.8N., R.1E., G. & S.R.M.

DATED and POSTED on the ground this 6 day of January, 1999.

LOCATOR: AZCO Mining, Inc.
2420 N. Huachuca Rd. Dr.
Tucson, Arizona 85745

BY: 
Dietz and Associates, Agent

PHOENIX, ARIZONA

1999 FEB 25 P 4:06

RECEIVED
B.L.M. AZ STATE OFFICE

A MC 351300

351390

THE LODE CLAIMS OF
AZCO MINING, INC.

2420 N. Huachuca Dr.
TUCSON, ARIZONA 85745

KNOWN AS

SPENCER 44-121

SITUATE IN

SECS. 1,2,6,7,11,12,31,35 & 36,
Tps.8 & 9N., Rs.1 & 2E., G. & S.R.M.

CHAIN AND COMPASS BY
DIETZ AND ASSOCIATES
PHOENIX ARIZONA



REV 020999C

KDM

FILE:spencer_northcentfile

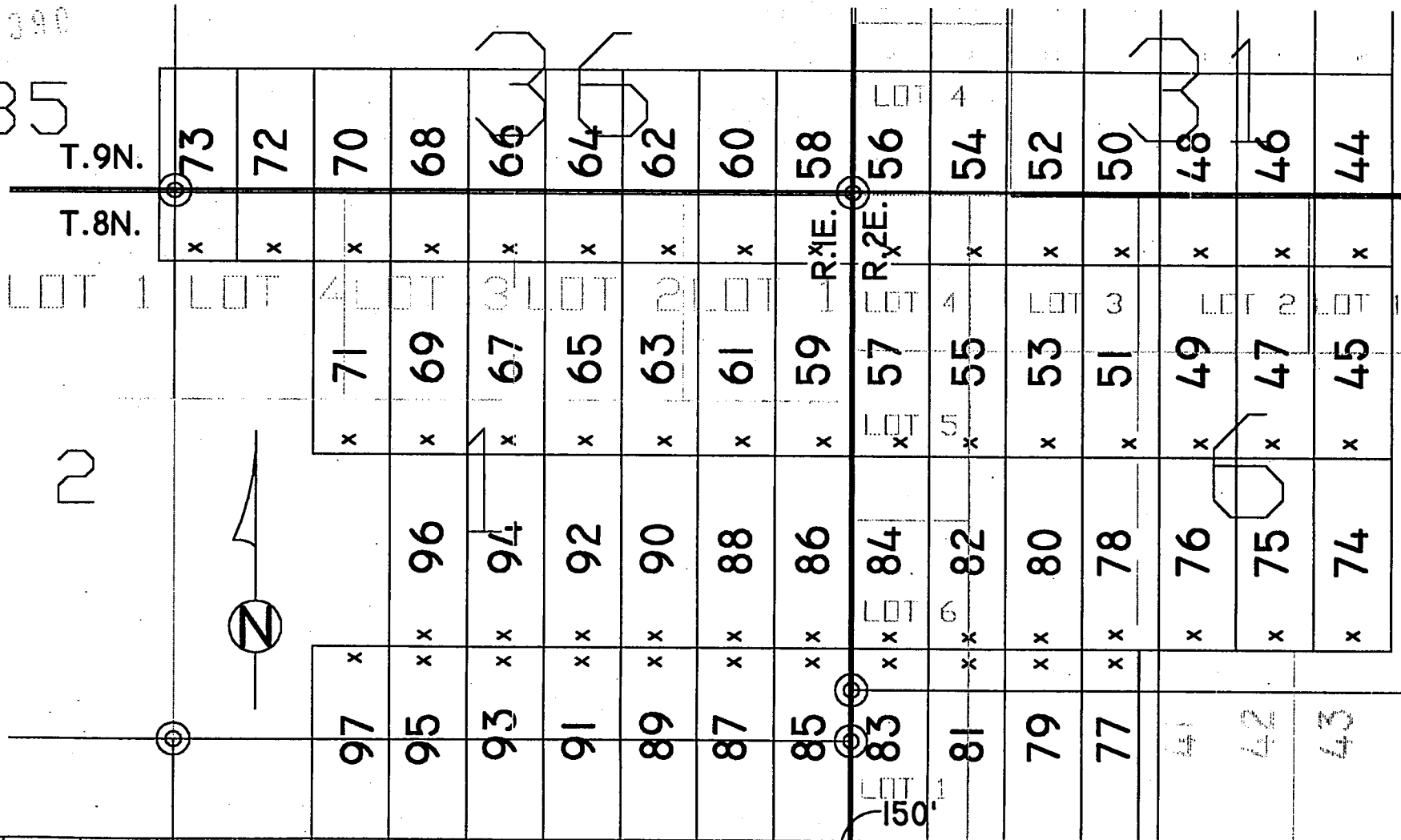
X DENOTES LOCATION MONUMENT

ALL CORNERS AND END CENTERS ARE
2" X 2" X 4'6" WOOD POST OR BETTER

ALL CLAIMS ARE 600' X 1500' UNLESS
OTHERWISE NOTED

ALL LOCATION MONUMENTS ARE 10'
FROM THEIR RESPECTIVE END CENTERS
UNLESS OTHERWISE NOTED

| | | |
|-----|---|-----|
| 121 | x | 120 |
| 119 | x | 118 |
| 117 | x | 116 |
| 115 | x | 114 |
| 113 | x | 112 |
| 111 | x | 110 |
| 109 | x | 108 |
| 107 | x | 106 |
| 105 | x | 104 |
| 103 | x | 102 |
| 101 | x | 100 |
| 99 | x | 98 |



PHOENIX, ARIZONA

1999 FEB 25 P 12: 06

RECEIVED
B.L.M. AZ STATE OFFICE

STATE OF ARIZONA)
) SS.
COUNTY OF YAVAPAI)

**NOTICE OF LOCATION OF MINING CLAIM
(LODE)**

NOTICE IS HEREBY GIVEN THAT AZCO Mining, Inc., hereby claims the land hereinafter described as a Lode Mining Claim, under and pursuant to the laws of the United States of America and the State of Arizona, having discovered a lode, vein or deposit within the limits of this claim as hereinafter established.

THE NAME OF THE CLAIM is **SPENCER 86**

THAT THE EXTENT of this claim is 1500 feet in length and 600 feet along the surface in width, claiming 300 feet on either side of the center line. The "location monument" at which a copy of this notice is posted, is on the center line 10 feet from the South end center; thence in length 1490 feet in a North direction and 10 feet in a South direction. The general course of the claim is North to South.

THE UNDERSIGNED has distinctly marked the said location on the ground, so that its surface boundaries may be readily traced, by six substantial posts at least 2" x 2" x 4'6", at each corner and end center, each so marked or inscribed as to indicate the intended location.

SAID CLAIM is situated in an Unknown Mining District, Yavapai County, State of Arizona, and is more particularly described as follows:

BEGINNING at the N.E. corner monument, which is located
West 0 ft. and North 7500 ft. from the East
Sec. Cor. of Secs. 12 & 13, T.8N., R.1E., G. & S.R.M; thence

1500 feet South to the S.E. corner; thence
300 feet West to the South end center; thence
300 feet West to the S.W. corner; thence
1500 feet North to the N.W. corner: thence
300 feet East to the North end center; thence
300 feet East to the point and place of beginning.

Said claim is located in the:

SE¹/₄ of sec. 1, T.8N., R.1E., G. & S.R.M.

DATED and POSTED on the ground this 6 day of January, 1999.

LOCATOR: AZCO Mining, Inc.
2420 N. Huachuca Rd. Dr.
Tucson, Arizona 85745

BY: 
Dietz and Associates, Agent

PHOENIX, ARIZONA
1999 FEB 25 P 4: 06
RECEIVED
B.L.M. AZ STATE OFFICE

1999
FEB
25
10
31

MC 351391

THE LODE CLAIMS OF
AZCO MINING, INC.

2420 N. Huachuca Dr.
TUCSON, ARIZONA 85745

KNOWN AS
SPENCER 44-121

SITUATE IN
SECS. 1,2,6,7,11,12,31,35 & 36,
TPS. 8 & 9N., Rs. 1 & 2E., G. & S.R.M.

CHAIN AND COMPASS BY
DIETZ AND ASSOCIATES
PHOENIX ARIZONA



REV4020999C

KDH

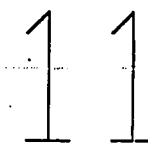
FILEspencer_northcentfile

X DENOTES LOCATION MONUMENT

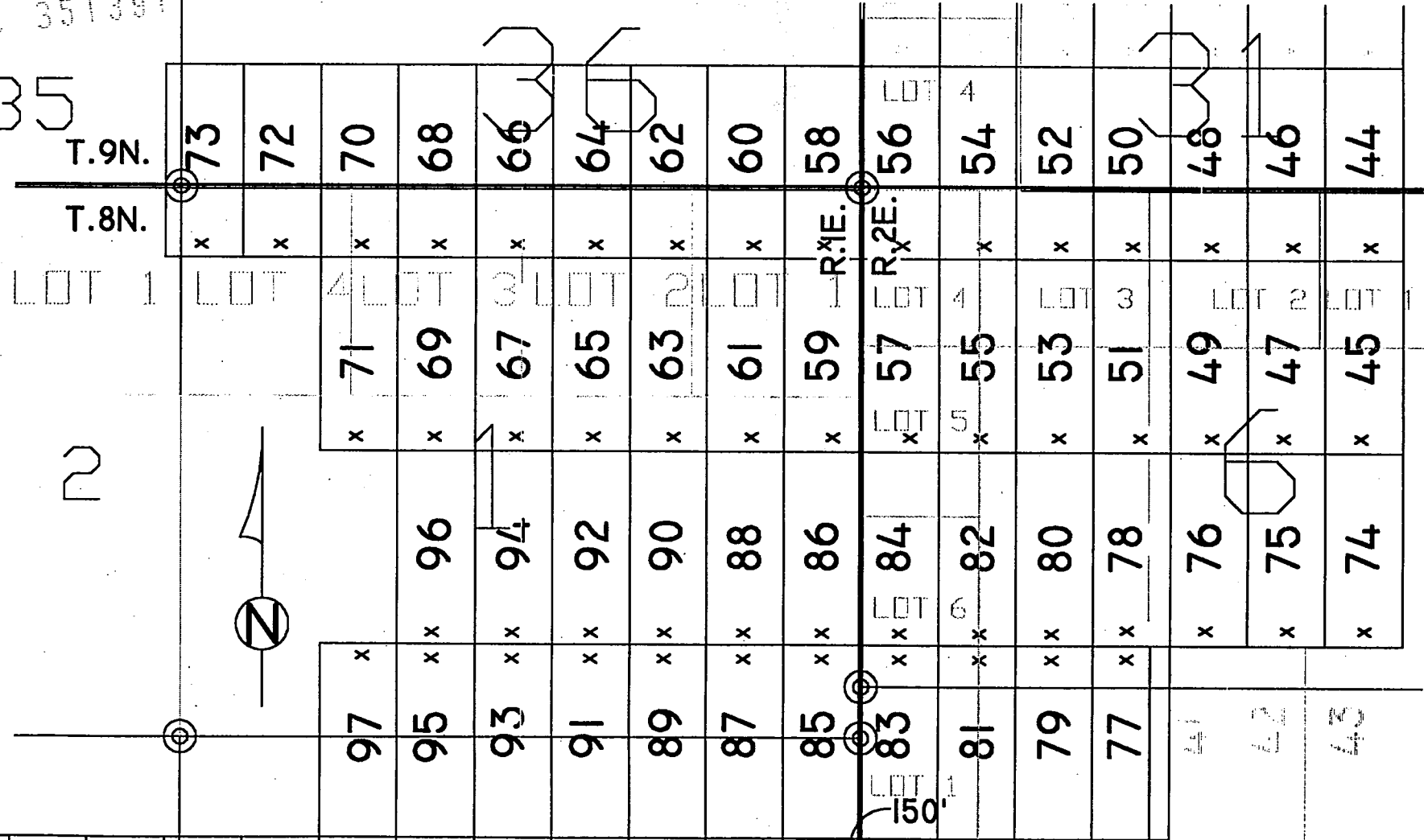
ALL CORNERS AND END CENTERS ARE
2" X 2" X 4'6" WOOD POST OR BETTER

ALL CLAIMS ARE 600' X 1500' UNLESS
OTHERWISE NOTED

ALL LOCATION MONUMENTS ARE 10'
FROM THEIR RESPECTIVE END CENTERS
UNLESS OTHERWISE NOTED



| | | | |
|-----|---|---|-----|
| 121 | x | x | 120 |
| 119 | x | x | 118 |
| 117 | x | x | 116 |
| 115 | x | x | 114 |
| 113 | x | x | 112 |
| 111 | x | x | 110 |
| 109 | x | x | 108 |
| 107 | x | x | 106 |
| 105 | x | x | 104 |
| 103 | x | x | 102 |
| 101 | x | x | 100 |
| 99 | x | x | 98 |



PHOENIX, ARIZONA

1999 FEB 25 12:06

RECEIVED
B.L.M. AZ STATE OFFICE

STATE OF ARIZONA)
) SS.
COUNTY OF YAVAPAI)

NOTICE OF LOCATION OF MINING CLAIM
(LODE)

NOTICE IS HEREBY GIVEN THAT AZCO Mining, Inc., hereby claims the land hereinafter described as a Lode Mining Claim, under and pursuant to the laws of the United States of America and the State of Arizona, having discovered a lode, vein or deposit within the limits of this claim as hereinafter established.

THE NAME OF THE CLAIM is SPENCER 87

THAT THE EXTENT of this claim is 1500 feet in length and 600 feet along the surface in width, claiming 300 feet on either side of the center line. The "location monument" at which a copy of this notice is posted, is on the center line 10 feet from the North end center; thence in length 1490 feet in a South direction and 10 feet in a North direction. The general course of the claim is North to South.

THE UNDERSIGNED has distinctly marked the said location on the ground, so that it's surface boundaries may be readily traced, by six substantial posts at least 2" x 2" x 4'6", at each corner and end center, each so marked or inscribed as to indicate the intended location.

SAID CLAIM is situated in an Unknown Mining District, Yavapai County, State of Arizona, and is more particularly described as follows:

BEGINNING at the N.E. corner monument, which is located ~~West~~ East 600 ft. and North 6000 ft. from the East Sec. Cor. of Secs. 12 & 13, T.8N., R.1E., G. & S.R.M; thence


- 1500 feet South to the S.E. corner; thence
- 300 feet West to the South end center; thence
- 300 feet West to the S.W. corner; thence
- 1500 feet North to the N.W. corner; thence
- 300 feet East to the North end center; thence
- 300 feet East to the point and place of beginning.

Said claim is located in the:

SE¼ of sec. 1 & NE¼ of sec. 12, T.8N., R.1E., G. & S.R.M.

DATED and POSTED on the ground this 6 day of January, 1999.

LOCATOR: AZCO Mining, Inc.
2420 N. Huachuca Rd. Dr.
Tucson, Arizona 85745

BY: 
Dietz and Associates, Agent

PHOENIX, ARIZONA
1999 FEB 25 P 12:06
RECEIVED
B.L.M. AZ STATE OFFICE

A
HC
351392

MC 351892

THE LODE CLAIMS OF
AZCO MINING, INC.

2420 N. Huachuca Dr.
TUCSON, ARIZONA 85745

KNOWN AS
SPENCER 44-121

SITUATE IN
SECS. 1,2,6,7,11,12,31,35 & 36,
TPS. 8 & 9N., Rs. 1 & 2E., G. & S.R.M.

CHAIN AND COMPASS BY
DIETZ AND ASSOCIATES
PHOENIX ARIZONA



REV 420999C

KDM

FILE:spencer_northcentfile

X DENOTES LOCATION MONUMENT

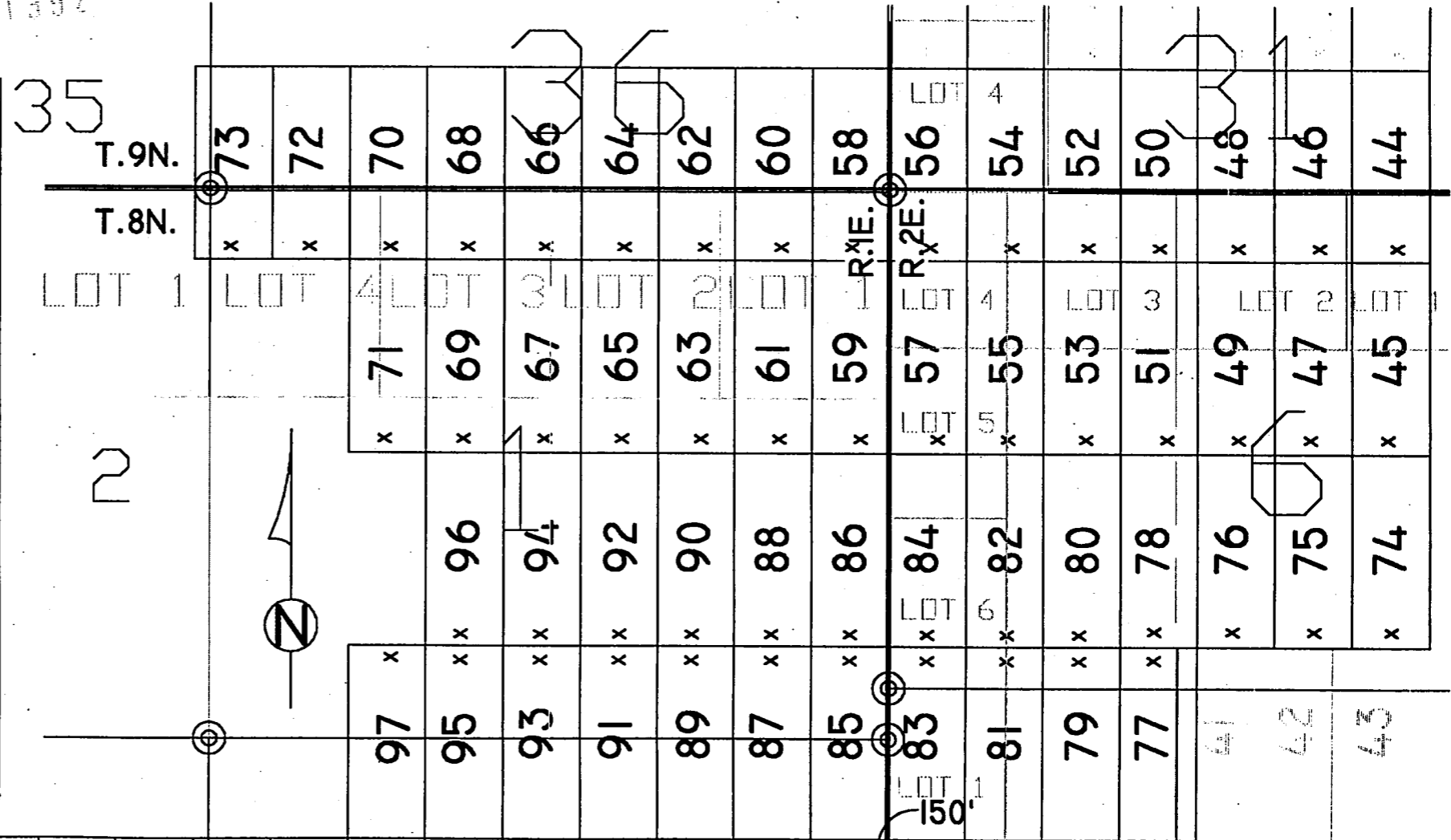
ALL CORNERS AND END CENTERS ARE
2" X 2" X 4'6" WOOD POST OR BETTER

ALL CLAIMS ARE 600' X 1500' UNLESS
OTHERWISE NOTED

ALL LOCATION MONUMENTS ARE 10'
FROM THEIR RESPECTIVE END CENTERS
UNLESS OTHERWISE NOTED



| | | |
|-----|---|-----|
| 121 | x | 120 |
| 119 | x | 118 |
| 117 | x | 116 |
| 115 | x | 114 |
| 113 | x | 112 |
| 111 | x | 110 |
| 109 | x | 108 |
| 107 | x | 106 |
| 105 | x | 104 |
| 103 | x | 102 |
| 101 | x | 100 |
| 99 | x | 98 |



RECEIVED
B.L.M. AZ STATE OFFICE
1999 FEB 25 P 12:06
PHOENIX, ARIZONA

STATE OF ARIZONA)
) SS.
COUNTY OF YAVAPAI)

NOTICE OF LOCATION OF MINING CLAIM
(LODE)

NOTICE IS HEREBY GIVEN THAT AZCO Mining, Inc., hereby claims the land hereinafter described as a Lode Mining Claim, under and pursuant to the Laws of the United States of America and the State of Arizona, having discovered a lode, vein or deposit within the limits of this claim as hereinafter established.

THE NAME OF THE CLAIM is SPENCER 88

THAT THE EXTENT of this claim is 1500 feet in length and 600 feet along the surface in width, claiming 300 feet on either side of the center line. The "location monument" at which a copy of this notice is posted, is on the center line 10 feet from the South end center; thence in length 1490 feet in a North direction and 10 feet in a South direction. The general course of the claim is North to South.

THE UNDERSIGNED has distinctly marked the said location on the ground, so that it's surface boundaries may be readily traced, by six substantial posts at least 2" x 2" x 4'6", at each corner and end center, each so marked or inscribed as to indicate the intended location.

SAID CLAIM is situated in an Unknown Mining District, Yavapai County, State of Arizona, and is more particularly described as follows:

BEGINNING at the N.E. corner monument, which is located
West 600 ft and North 7500 ft from the East
Sec. Cor. of Secs. 12 & 13, T.8N., R.1E., G. & S.R.M; thence

1500 feet South to the S.E. corner; thence
300 feet West to the South end center; thence
300 feet West to the S.W. corner; thence
1500 feet North to the N.W. corner; thence
300 feet East to the North end center; thence
300 feet East to the point and place of beginning.

Said claim is located in the:

SE¼ of sec. 1, T.8N., R.1E., G. & S.R.M.

DATED and POSTED on the ground this 6 day of January, 1999.

LOCATOR: AZCO Mining, Inc.
2420 N. Huachuca Rd. Dr.
Tucson, Arizona 85745

BY: 
Dietz and Associates, Agent

PHOENIX, ARIZONA
1999 FEB 25 P 12:07
RECEIVED
B.L.M. AZ STATE OFFICE

REC
051303

A MC 351393

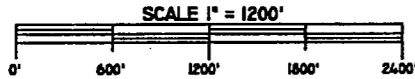
THE LODE CLAIMS OF
AZCO MINING, INC.

2420 N. Huachuca Dr.
TUCSON, ARIZONA 85745

KNOWN AS
SPENCER 44-121

SITUATE IN
SECS. 1,2,6,7,11,12,31,35 & 36,
TPS. 8 & 9N., RS. 1 & 2E., G. & S.R.M.

CHAIN AND COMPASS BY
DIETZ AND ASSOCIATES
PHOENIX ARIZONA



REV 420993C

KDM

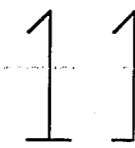
FILEspencer_northcentrfile

X DENOTES LOCATION MONUMENT

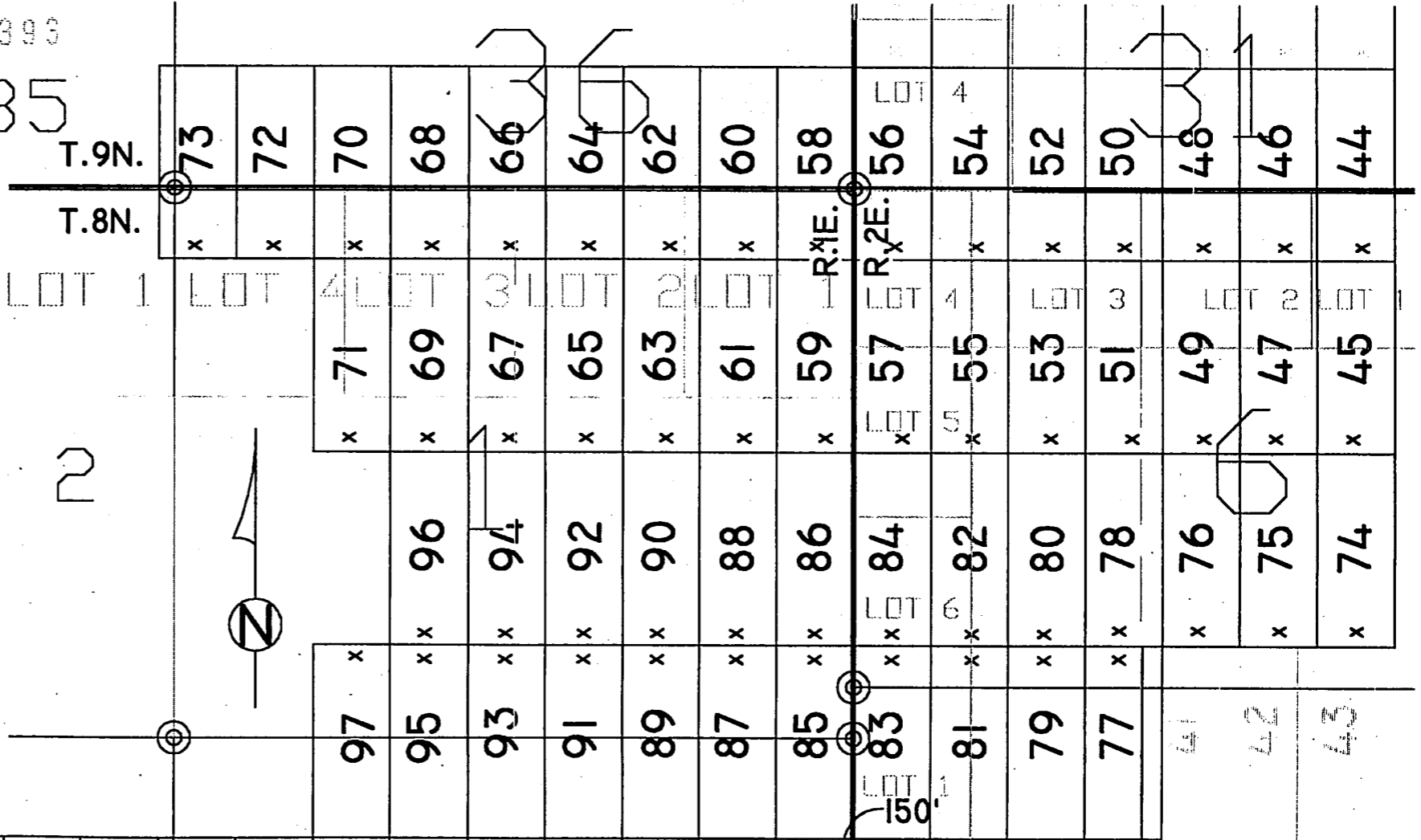
ALL CORNERS AND END CENTERS ARE
2" X 2" X 4'6" WOOD POST OR BETTER

ALL CLAIMS ARE 600' X 1500' UNLESS
OTHERWISE NOTED

ALL LOCATION MONUMENTS ARE 10'
FROM THEIR RESPECTIVE END CENTERS
UNLESS OTHERWISE NOTED



| | | | |
|-----|---|---|-----|
| 121 | x | x | 120 |
| 119 | x | x | 118 |
| 117 | x | x | 116 |
| 115 | x | x | 114 |
| 113 | x | x | 112 |
| 111 | x | x | 110 |
| 109 | x | x | 108 |
| 107 | x | x | 106 |
| 105 | x | x | 104 |
| 103 | x | x | 102 |
| 101 | x | x | 100 |
| 99 | x | x | 98 |



PHOENIX, ARIZONA

1999 FEB 25 P 12:07

RECEIVED
B.L.M. AZ STATE OFFICE

STATE OF ARIZONA)
) SS.
COUNTY OF YAVAPAI)

NOTICE OF LOCATION OF MINING CLAIM
(LODE)

NOTICE IS HEREBY GIVEN THAT AZCO Mining, Inc., hereby claims the land hereinafter described as a Lode Mining Claim, under and pursuant to the laws of the United States Of America and the State of Arizona, having discovered a lode, vein or deposit within the limits of this claim as hereinafter established.

THE NAME OF THE CLAIM is SPENCER 89

THAT THE EXTENT of this claim is 1500 feet in length and 600 feet along the surface in width, claiming 300 feet on either side of the center line. The "location monument" at which a copy of this notice is posted, is on the center line 10 feet from the North end center; thence in length 1490 feet in a South direction and 10 feet in a North direction. The general course of the claim is North to South.

THE UNDERSIGNED has distinctly marked the said location on the ground, so that it's surface boundaries may be readily traced, by six substantial posts at least 2" x 2" x 4'6", at each corner and end center, each so marked or inscribed as to indicate the intended location.

SAID CLAIM is situated in an Unknown Mining District, Yavapai County, State of Arizona, and is more particularly described as follows:

BEGINNING at the N.E. corner monument, which is located
~~West~~ ~~East~~ 1200 ft and North 6000 ft from the East
Sec. Cor. of Secs. 12 & 13, T.8N., R.1E., G. & S.R.M; thence


- 1500 feet South to the S.E. corner; thence
- 300 feet West to the South end center; thence
- 300 feet West to the S.W. corner; thence
- 1500 feet North to the N.W. corner; thence
- 300 feet East to the North end center; thence
- 300 feet East to the point and place of beginning.

Said claim is located in the:

SE¼ of sec. 1 & NE¼ of sec. 12, T.8N., R.1E., G. & S.R.M.

DATED and POSTED on the ground this 6 day of January, 1999.

LOCATOR: AZCO Mining, Inc.
2420 N. Huachuca ~~Bl.~~ Dr.
Tucson, Arizona 85745

BY: 
Dietz and Associates, Agent

PHOENIX, ARIZONA
1999 FEB 25 P 12: 07
RECEIVED
B.L.M. AZ STATE OFFICE

RHC 351308

A MC 351394

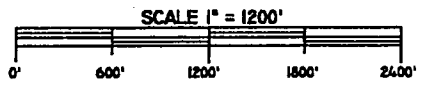
THE LODE CLAIMS OF
AZCO MINING, INC.

2420 N. Huachuca Dr.
TUCSON, ARIZONA 85745

KNOWN AS
SPENCER 44-121

SITUATE IN
SECS. 1,2,6,7,11,12,31,35 & 36,
TPS.8 & 9N., Rs.1 & 2E., G. & S.R.M.

CHAIN AND COMPASS BY
DIETZ AND ASSOCIATES
PHOENIX ARIZONA



REV 020999C

KDR

FILE:spencer_northcentrfile

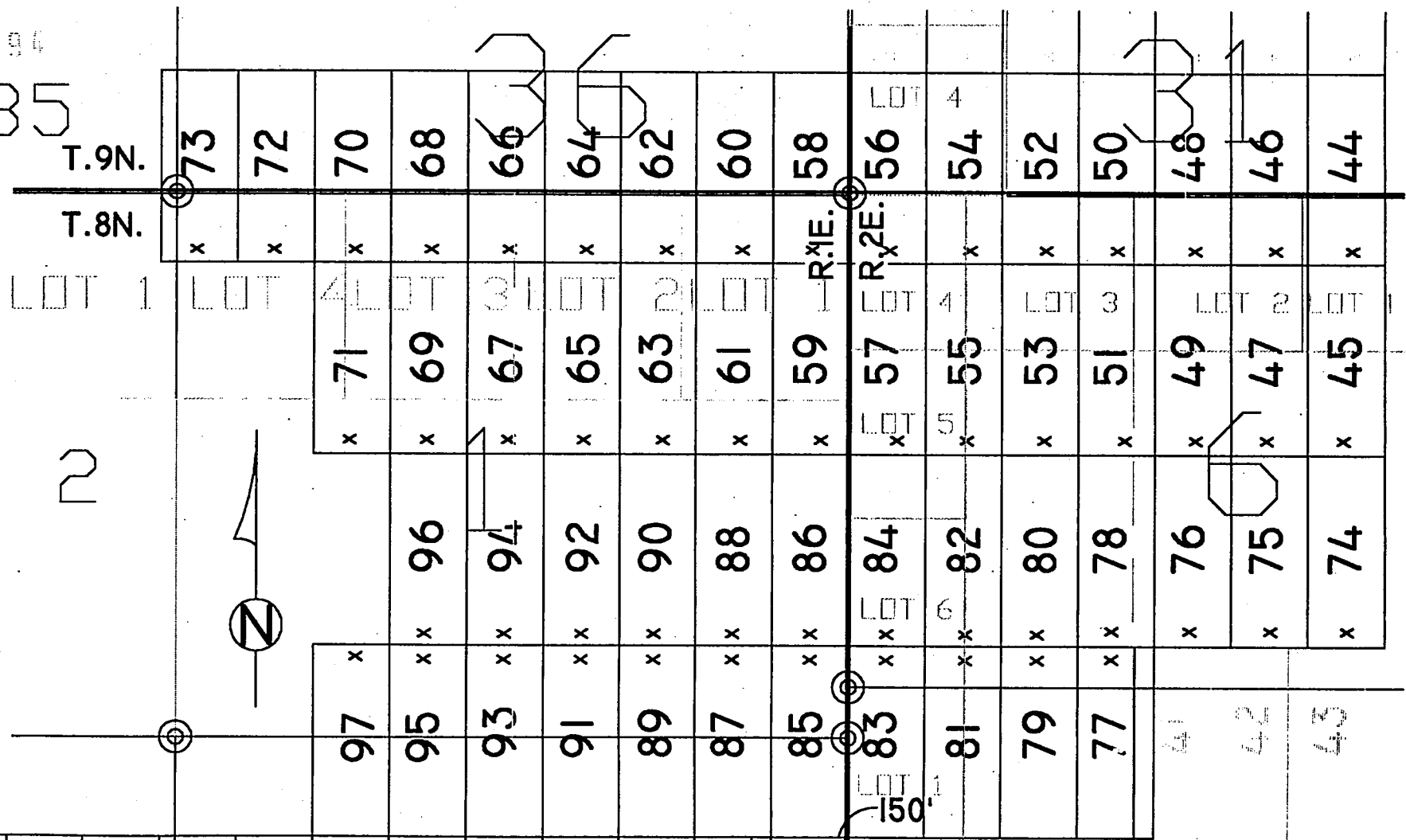
| | | |
|-----|---|-----|
| 121 | x | 120 |
| 119 | x | 118 |
| 117 | x | 116 |
| 115 | x | 114 |
| 113 | x | 112 |
| 111 | x | 110 |
| 109 | x | 108 |
| 107 | x | 106 |
| 105 | x | 104 |
| 103 | x | 102 |
| 101 | x | 100 |
| 99 | x | 98 |

X DENOTES LOCATION MONUMENT

ALL CORNERS AND END CENTERS ARE
2" X 2" X 4'6" WOOD POST OR BETTER

ALL CLAIMS ARE 600' X 1500' UNLESS
OTHERWISE NOTED

ALL LOCATION MONUMENTS ARE 10'
FROM THEIR RESPECTIVE END CENTERS
UNLESS OTHERWISE NOTED



PHOENIX, ARIZONA

1999 FEB 25 P 4:07

RECEIVED
B.L.M. AZ STATE OFFICE

STATE OF ARIZONA)
) SS.
COUNTY OF YAVAPAI)

**NOTICE OF LOCATION OF MINING CLAIM
(LODE)**

NOTICE IS HEREBY GIVEN THAT AZCO Mining, Inc., hereby claims the land hereinafter described as a Lode Mining Claim, under and pursuant to the laws of the United States of America and the State of Arizona, having discovered a lode, vein or deposit within the limits of this claim as hereinafter established.

THE NAME OF THE CLAIM is **SPENCER 90**

THAT THE EXTENT of this claim is 1500 feet in length and 600 feet along the surface in width, claiming 300 feet on either side of the center line. The "location monument" at which a copy of this notice is posted, is on the center line 10 feet from the South end center; thence in length 1490 feet in a North direction and 10 feet in a South direction. The general course of the claim is North to South.

THE UNDERSIGNED has distinctly marked the said location on the ground, so that its surface boundaries may be readily traced, by six substantial posts at least 2" x 2" x 4'6", at each corner and end center, each so marked or inscribed as to indicate the intended location.

SAID CLAIM is situated in an Unknown Mining District, Yavapai County, State of Arizona, and is more particularly described as follows:

BEGINNING at the N.E. corner monument, which is located
West 1200 ft. and North 7500 ft. from the East
Sec. Cor. of Secs. 12 & 13, T.8N., R.1E., G. & S.R.M; thence

1500 feet South to the S.E. corner; thence
300 feet West to the South end center; thence
300 feet West to the S.W. corner; thence
1500 feet North to the N.W. corner; thence
300 feet East to the North end center; thence
300 feet East to the point and place of beginning.

Said claim is located in the:

SE $\frac{1}{4}$ of sec. 1, T.8N., R.1E., G. & S.R.M.

DATED and POSTED on the ground this 6 day of January, 1999.

LOCATOR: AZCO Mining, Inc.
2420 N. Huachuca Rd. Dr.
Tucson, Arizona 85745

BY: 
Dietz and Associates, Agent

PHOENIX, ARIZONA
1999 FEB 25 P 12:07
RECEIVED
B.L.M. AZ STATE OFFICE

A NC 351395

THE LODE CLAIMS OF
AZCO MINING, INC.

2420 N. Huachuca Dr.
TUCSON, ARIZONA 85745

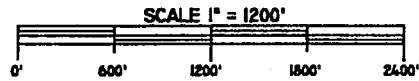
KNOWN AS

SPENCER 44-121

SITUATE IN

SECS. 1,2,6,7,11,12,31,35 & 36,
Tps.8 & 9N., Rs.1 & 2E., G. & S.R.M.

CHAIN AND COMPASS BY
DIETZ AND ASSOCIATES
PHOENIX ARIZONA



REV 020999C

KDM

FILE:spencer_northcentfile

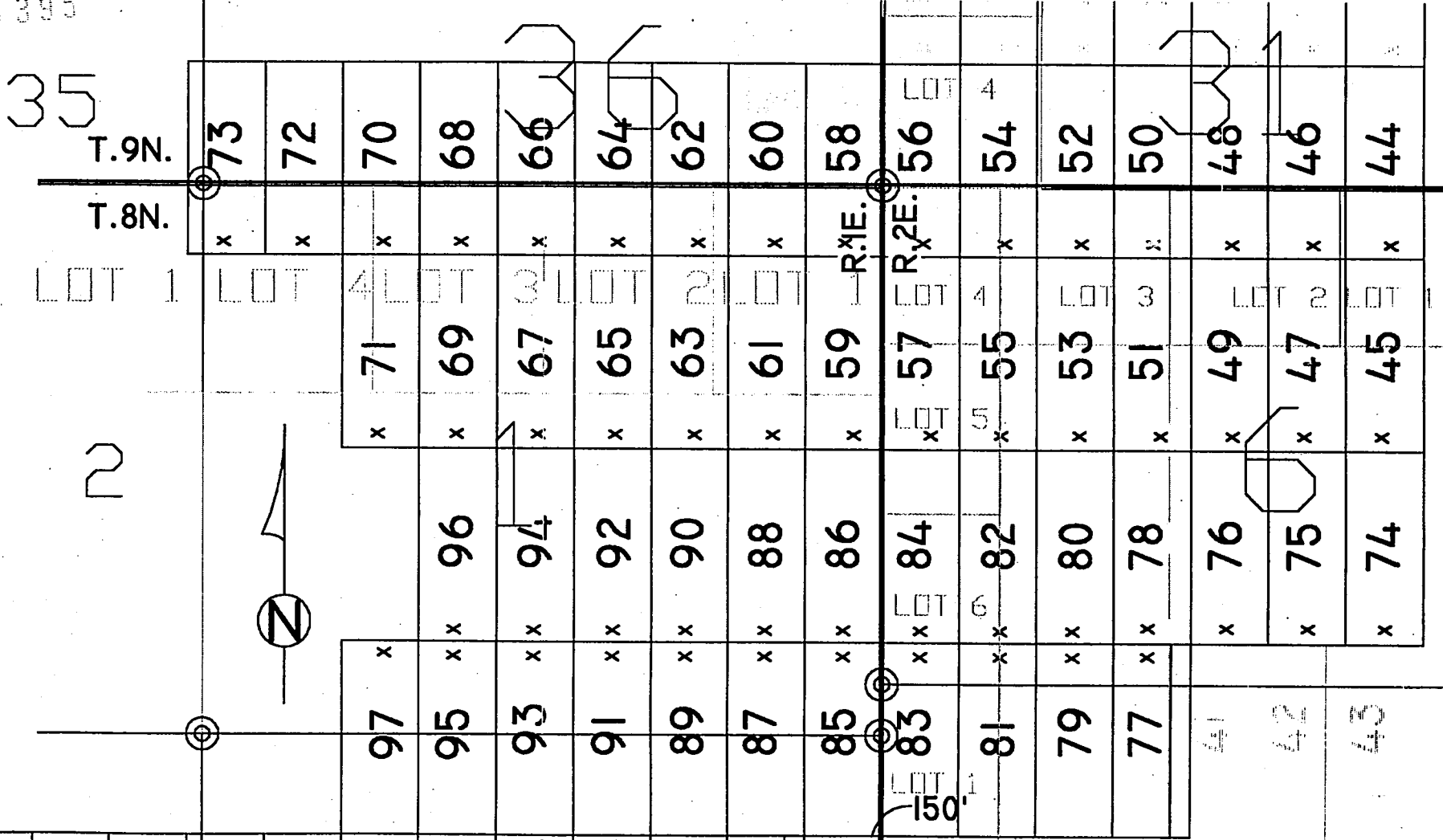
X DENOTES LOCATION MONUMENT

ALL CORNERS AND END CENTERS ARE
2" X 2" X 4'6" WOOD POST OR BETTER

ALL CLAIMS ARE 600' X 1500' UNLESS
OTHERWISE NOTED

ALL LOCATION MONUMENTS ARE 10'
FROM THEIR RESPECTIVE END CENTERS
UNLESS OTHERWISE NOTED

| | | | |
|-----|---|---|-----|
| 121 | x | x | 120 |
| 119 | x | x | 118 |
| 117 | x | x | 116 |
| 115 | x | x | 114 |
| 113 | x | x | 112 |
| 111 | x | x | 110 |
| 109 | x | x | 108 |
| 107 | x | x | 106 |
| 105 | x | x | 104 |
| 103 | x | x | 102 |
| 101 | x | x | 100 |
| 99 | x | x | 98 |



PHOENIX, ARIZONA

1999 FEB 25 P 12:07

RECEIVED
B.L.M. AZ STATE OFFICE

STATE OF ARIZONA)
) SS.
COUNTY OF YAVAPAI)

NOTICE OF LOCATION OF MINING CLAIM
(LODE)

NOTICE IS HEREBY GIVEN THAT AZCO Mining, Inc., hereby claims the land hereinafter described as a Lode Mining Claim, under and pursuant to the laws of the United States of America and the State of Arizona, having discovered a lode, vein or deposit within the limits of this claim as hereinafter established.

THE NAME OF THE CLAIM is SPENCER 91

THAT THE EXTENT of this claim is 1500 feet in length and 600 feet along the surface in width, claiming 300 feet on either side of the center line. The "location monument" at which a copy of this notice is posted, is on the center line 10 feet from the North end center; thence in length 1490 feet in a South direction and 10 feet in a North direction. The general course of the claim is North to South.

THE UNDERSIGNED has distinctly marked the said location on the ground, so that its surface boundaries may be readily traced, by six substantial posts at least 2" x 2" x 4'6", at each corner and end center, each so marked or inscribed as to indicate the intended location.

SAID CLAIM is situated in an Unknown Mining District, Yavapai County, State of Arizona, and is more particularly described as follows:

BEGINNING at the N.E. corner monument, which is located
~~West~~ East 1800 ft. and North 6000 ft. from the East
Sec. Cor. of Secs. 12 & 13, T.8N., R.1E., G. & S.R.M; thence

1500 feet South to the S.E. corner; thence
300 feet West to the South end center; thence
300 feet West to the S.W. corner; thence
1500 feet North to the N.W. corner; thence
300 feet East to the North end center; thence
300 feet East to the point and place of beginning.

Said claim is located in the;

SE¼ of sec. 1 & NE¼ of sec. 12, T.8N., R.1E., G. & S.R.M.

DATED and POSTED on the ground this 6 day of January, 1999.

LOCATOR: AZCO Mining, Inc.
2420 N. Huachuca Dr.
Tucson, Arizona 85745

BY:


Dietz and Associates, Agent

PHOENIX, ARIZONA

1999 FEB 25 P 4 07

RECEIVED
B.L.M. AZ STATE OFFICE

A MC 351396

THE LODE CLAIMS OF
AZCO MINING, INC.

2420 N. Huachuca Dr.
TUCSON, ARIZONA 85745

KNOWN AS

SPENCER 44-121

SITUATE IN

SECS. 1,2,6,7,11,12,31,35 & 36,
Tps.8 & 9N., Rs.1 & 2E., G. & S.R.M.

CHAIN AND COMPASS BY
DIETZ AND ASSOCIATES
PHOENIX ARIZONA



REV 020999C

KDM

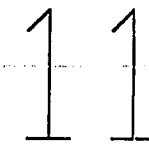
FILE:spencer_northcentfile

X DENOTES LOCATION MONUMENT

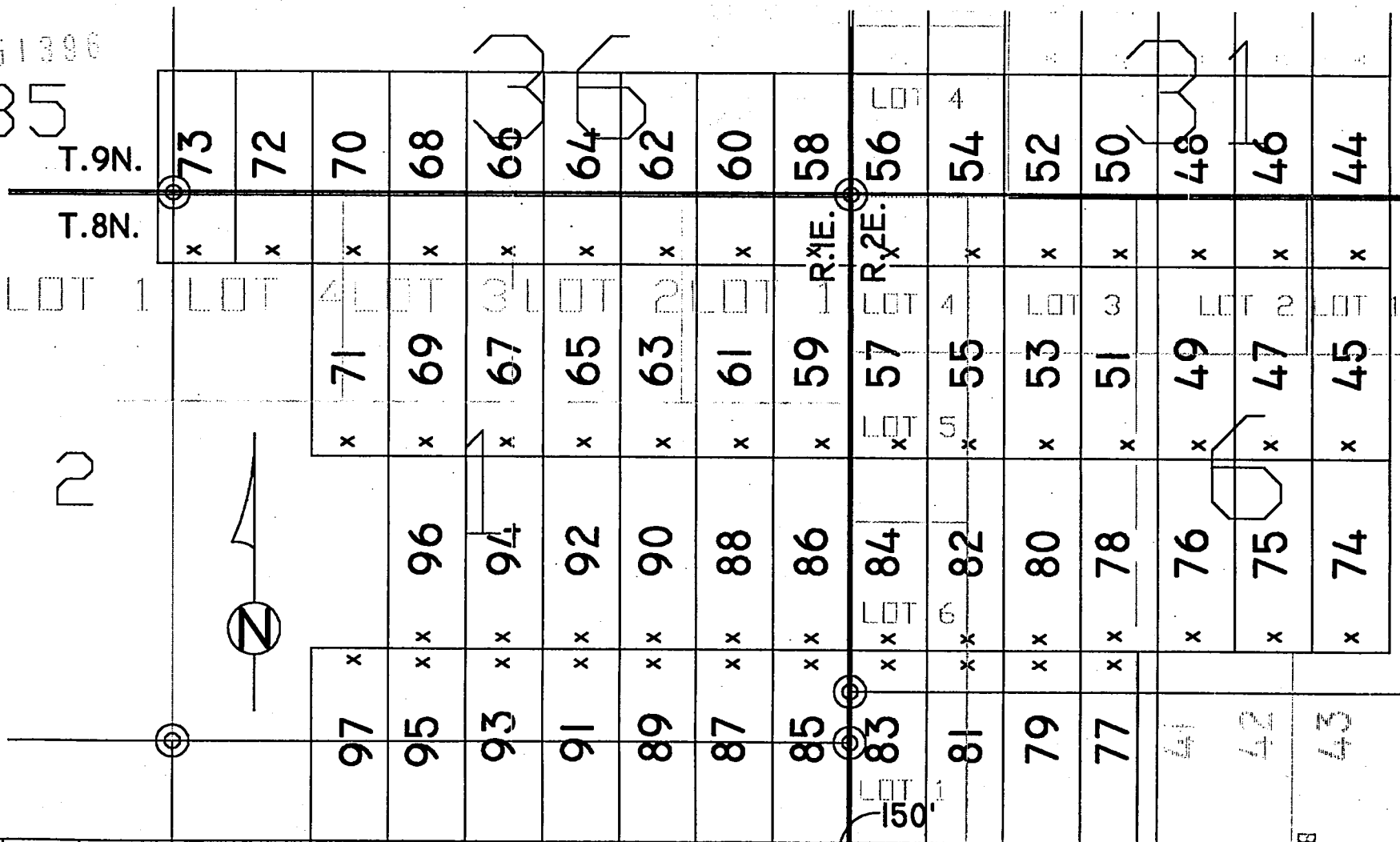
ALL CORNERS AND END CENTERS ARE
2" X 2" X 4'6" WOOD POST OR BETTER

ALL CLAIMS ARE 600' X 1500' UNLESS
OTHERWISE NOTED

ALL LOCATION MONUMENTS ARE 10'
FROM THEIR RESPECTIVE END CENTERS
UNLESS OTHERWISE NOTED



| | | |
|-----|---|-----|
| 121 | x | 120 |
| 119 | x | 118 |
| 117 | x | 116 |
| 115 | x | 114 |
| 113 | x | 112 |
| 111 | x | 110 |
| 109 | x | 108 |
| 107 | x | 106 |
| 105 | x | 104 |
| 103 | x | 102 |
| 101 | x | 100 |
| 99 | x | 98 |



PHOENIX, ARIZONA

1999 FEB 25 12:01

RECEIVED
B.L.M. AZ STATE OFFICE

STATE OF ARIZONA)
) SS.
COUNTY OF YAVAPAI)

**NOTICE OF LOCATION OF MINING CLAIM
(LODE)**

NOTICE IS HEREBY GIVEN THAT AZCO Mining, Inc., hereby claims the land hereinafter described as a Lode Mining Claim, under and pursuant to the laws of the United States of America and the State of Arizona, having discovered a lode, vein or deposit within the limits of this claim as hereinafter established.

THE NAME OF THE CLAIM is **SPENCER 92**

THAT THE EXTENT of this claim is 1500 feet in length and 600 feet along the surface in width, claiming 300 feet on either side of the center line. The "location monument" at which a copy of this notice is posted, is on the center line 10 feet from the South end center; thence in length 1490 feet in a North direction and 10 feet in a South direction. The general course of the claim is North to South.

THE UNDERSIGNED has distinctly marked the said location on the ground, so that its surface boundaries may be readily traced, by six substantial posts at least 2" x 2" x 4'6", at each corner and end center, each so marked or inscribed as to indicate the intended location.

SAID CLAIM is situated in an Unknown Mining District, Yavapai County, State of Arizona, and is more particularly described as follows:

BEGINNING at the N.E. corner monument, which is located
West 1800 ft and North 7500 ft from the East
Sec. Cor. of Secs. 12 & 13, T.8N., R.1E., G. & S.R.M; thence


1500 feet South to the S.E. corner; thence
300 feet West to the South end center; thence
300 feet West to the S.W. corner; thence
1500 feet North to the N.W. corner; thence
300 feet East to the North end center; thence
300 feet East to the point and place of beginning.

Said claim is located in the:

SE¼ of sec. 1, T.8N., R.1E., G. & S.R.M.

DATED and POSTED on the ground this 6 day of January, 1999.

LOCATOR: AZCO Mining, Inc.
2420 N. Huachuca ~~Bl.~~ Dr
Tucson, Arizona 85745

BY: 
Dietz and Associates, Agent

PHOENIX, ARIZONA
1999 FEB 25 P 12:07
RECEIVED
B.L.M. AZ STATE OFFICE

FILED
NOV
3 5 1997

THE LODE CLAIMS OF
AZCO MINING, INC.

2420 N. Huachuca Dr.
TUCSON, ARIZONA 85745

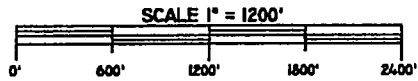
KNOWN AS

SPENCER 44-121

SITUATE IN

SECS. 1,2,6,7,11,12,31,35 & 36,
Tps.8 & 9N., Rs.1 & 2E., G. & S.R.M.

CHAIN AND COMPASS BY
DIETZ AND ASSOCIATES
PHOENIX ARIZONA



REV 020999C

KDH

FILE:spencer_northcentfile

X DENOTES LOCATION MONUMENT

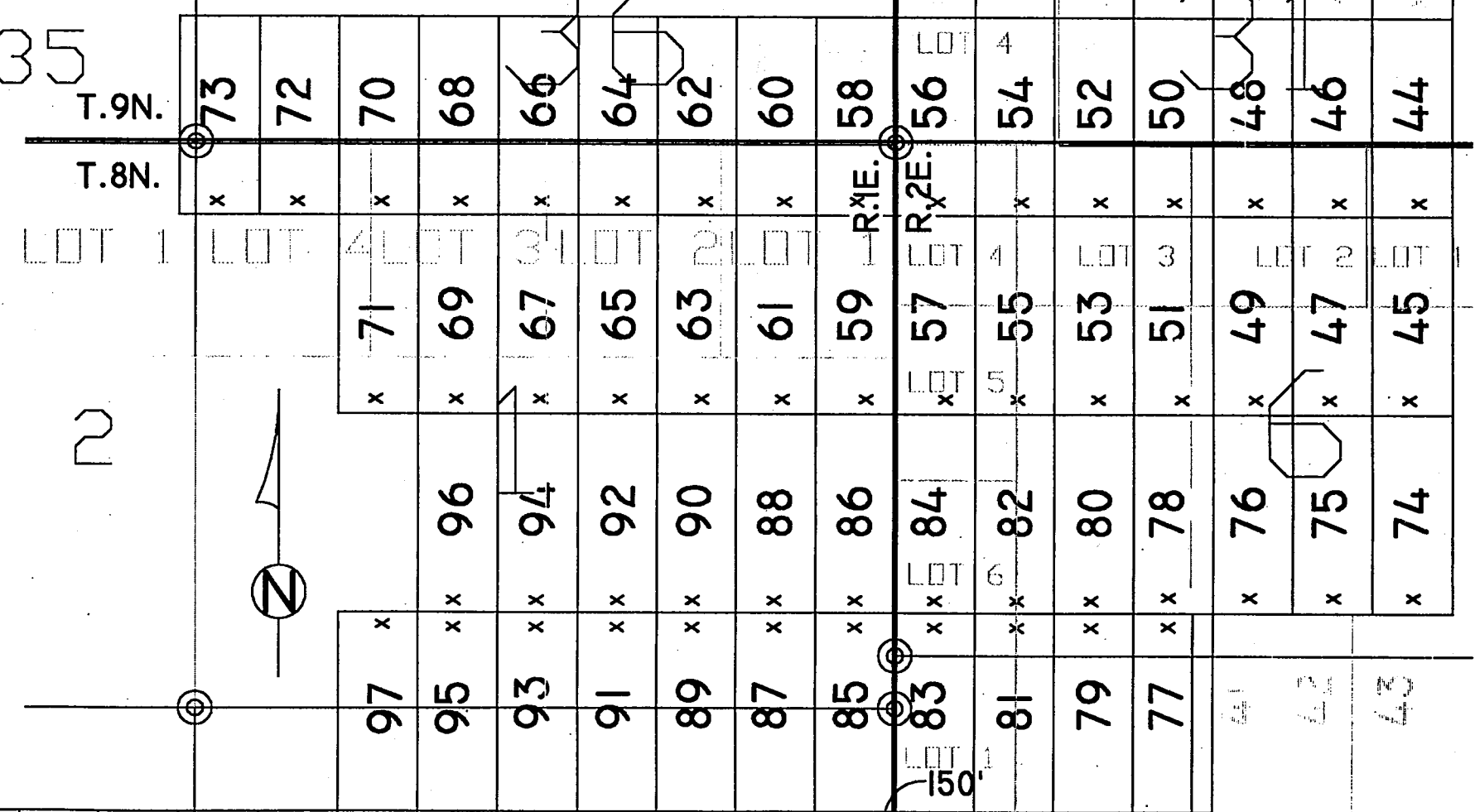
ALL CORNERS AND END CENTERS ARE
2" X 2" X 4'6" WOOD POST OR BETTER

ALL CLAIMS ARE 600' X 1500' UNLESS
OTHERWISE NOTED

ALL LOCATION MONUMENTS ARE 10'
FROM THEIR RESPECTIVE END CENTERS
UNLESS OTHERWISE NOTED

| | | | |
|-----|---|---|-----|
| 121 | x | x | 120 |
| 119 | x | x | 118 |
| 117 | x | x | 116 |
| 115 | x | x | 114 |
| 113 | x | x | 112 |
| 111 | x | x | 110 |
| 109 | x | x | 108 |
| 107 | x | x | 106 |
| 105 | x | x | 104 |
| 103 | x | x | 102 |
| 101 | x | x | 100 |
| 99 | x | x | 98 |

35 351397



PHOENIX, ARIZONA

1999 FEB 25 P 12:07

RECEIVED
B.L.M. AZ STATE OFFICE

STATE OF ARIZONA)
) SS.
COUNTY OF YAVAPAI)

NOTICE OF LOCATION OF MINING CLAIM
(LODE)

NOTICE IS HEREBY GIVEN THAT AZCO Mining, Inc., hereby claims the land hereinafter described as a Lode Mining Claim, under and pursuant to the laws of the United States of America and the State of Arizona, having discovered a lode, vein or deposit within the limits of this claim as hereinafter established.

THE NAME OF THE CLAIM is SPENCER 93

THAT THE EXTENT of this claim is 1500 feet in length and 600 feet along the surface in width, claiming 300 feet on either side of the center line. The "location monument" at which a copy of this notice is posted, is on the center line 10 feet from the North end center; thence in length 1490 feet in a South direction and 10 feet in a North direction. The general course of the claim is North to South.

THE UNDERSIGNED has distinctly marked the said location on the ground, so that it's surface boundaries may be readily traced, by six substantial posts at least 2" x 2" x 4'6", at each corner and end center, each so marked or inscribed as to indicate the intended location.

SAID CLAIM is situated in an Unknown Mining District, Yavapai County, State of Arizona, and is more particularly described as follows:

BEGINNING at the N.E. corner monument, which is located ~~West~~ East 2400 ft and North 6000 ft from the East Sec. Cor. of Secs. 12 & 13, T.8N., R.1E., G. & S.R.M; thence


- 1500 feet South to the S.E. corner; thence
- 300 feet West to the South end center; thence
- 300 feet West to the S.W. corner; thence
- 1500 feet North to the N.W. corner; thence
- 300 feet East to the North end center; thence
- 300 feet East to the point and place of beginning.

Said claim is located in the:

SE¹/₄, SW¹/₄ of sec. 1 & NE¹/₄, NW¹/₄ of sec. 12, T.8N., R.1E., G. & S.R.M.

DATED and POSTED on the ground this 6 day of January, 1999.

LOCATOR: AZCO Mining, Inc.
2420 N. Huachuca ~~Rd.~~ Dr.
Tucson, Arizona 85745

BY: 
Dietz and Associates, Agent

PHOENIX, ARIZONA
1999 FEB 25 P 12: 07
RECEIVED
B.L.M. AZ STATE OFFICE

2
40
351398

THE LODE CLAIMS OF
AZCO MINING, INC.

2420 N. Huachuca Dr.
TUCSON, ARIZONA 85745

KNOWN AS
SPENCER 44-121

SITUATE IN
SECS. 1,2,6,7,11,12,31,35 & 36,
TPS.8 & 9N., Rs.1 & 2E., G. & S.R.M.

CHAIN AND COMPASS BY
DIETZ AND ASSOCIATES
PHOENIX ARIZONA



REV 020999C

KDN

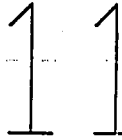
FILE:spencer_northcentfile

X DENOTES LOCATION MONUMENT

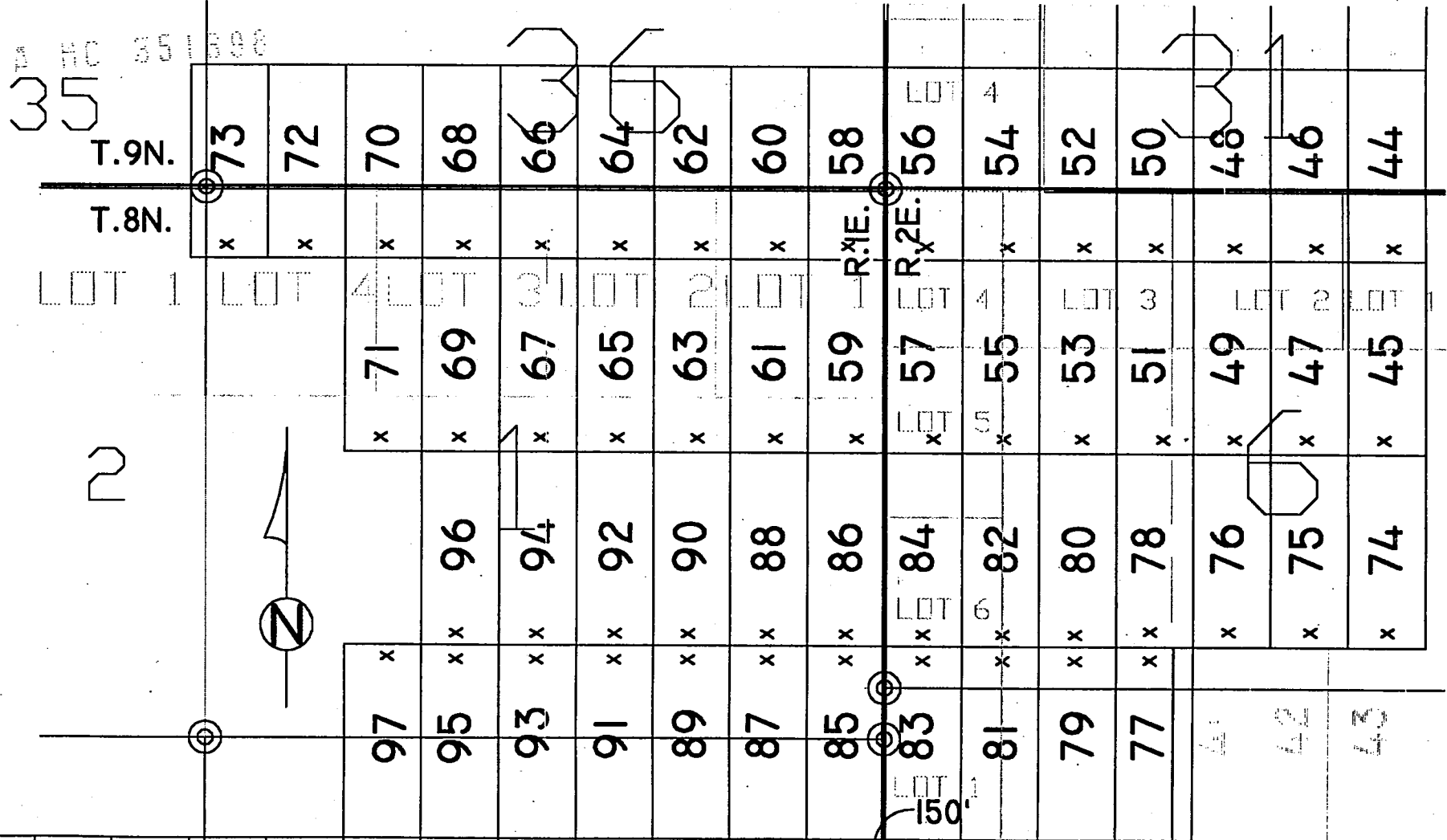
ALL CORNERS AND END CENTERS ARE
2" X 2" X 4'6" WOOD POST OR BETTER

ALL CLAIMS ARE 600' X 1500' UNLESS
OTHERWISE NOTED

ALL LOCATION MONUMENTS ARE 10'
FROM THEIR RESPECTIVE END CENTERS
UNLESS OTHERWISE NOTED



| | | | |
|-----|---|-----|-----|
| 121 | x | x | 120 |
| 119 | x | x | 118 |
| 117 | x | x | 116 |
| 115 | x | x | 114 |
| 113 | x | 112 | x |
| 111 | x | 110 | x |
| 109 | x | 108 | x |
| 107 | x | 106 | x |
| 105 | x | 104 | x |
| 103 | x | 102 | x |
| 101 | x | 100 | x |
| 99 | x | 98 | x |



PHOENIX, ARIZONA

1999 FEB 25 P 12:07

RECEIVED
B.L.M. AZ STATE OFFICE

STATE OF ARIZONA)
) SS.
COUNTY OF YAVAPAI)

**NOTICE OF LOCATION OF MINING CLAIM
(LODE)**

NOTICE IS HEREBY GIVEN THAT AZCO Mining, Inc., hereby claims the land hereinafter described as a Lode Mining Claim, under and pursuant to the laws of the United States of America and the State of Arizona, having discovered a lode, vein or deposit within the limits of this claim as hereinafter established.

THE NAME OF THE CLAIM is **SPENCER 94**

THAT THE EXTENT of this claim is 1500 feet in length and 600 feet along the surface in width, claiming 300 feet on either side of the center line. The "location monument" at which a copy of this notice is posted, is on the center line 10 feet from the South end center; thence in length 1490 feet in a North direction and 10 feet in a South direction. The general course of the claim is North to South.

THE UNDERSIGNED has distinctly marked the said location on the ground, so that it's surface boundaries may be readily traced, by six substantial posts at least 2" x 2" x 4'6", at each corner and end center, each so marked or inscribed as to indicate the intended location.

SAID CLAIM is situated in an Unknown Mining District, Yavapai County, State of Arizona, and is more particularly described as follows:

BEGINNING at the N.E. corner monument, which is located
West 2400 ft. and North 7500 ft. from the East
Sec. Cor. of Secs. 12 & 13, T.8N., R.1E., G. & S.R.M; thence

1500 feet South to the S.E. corner; thence
300 feet West to the South end center; thence
300 feet West to the S.W. corner; thence
1500 feet North to the N.W. corner; thence
300 feet East to the North end center; thence
300 feet East to the point and place of beginning.

Said claim is located in the:

SE¹/₄ & SW¹/₄ of sec. 1, T.8N., R.1E., G. & S.R.M.

DATED and POSTED on the ground this 6 day of January, 1999.

LOCATOR: AZCO Mining, Inc.
2420 N. Huachuca Rd. Dr.
Tucson, Arizona 85745

BY:


Dietz and Associates, Agent

PHOENIX, ARIZONA
1999 FEB 25 P 12:01
RECEIVED
B.L.M. AZ STATE OFFICE

12
110
3513000

THE LODE CLAIMS OF
AZCO MINING, INC.

2420 N. Huachuca Dr.
TUCSON, ARIZONA 85745

KNOWN AS
SPENCER 44-121

SITUATE IN
SECS. 1,2,6,7,11,12,31,35 & 36,
TPS. 8 & 9N., Rs. 1 & 2E., G. & S.R.M.

CHAIN AND COMPASS BY
DIETZ AND ASSOCIATES
PHOENIX ARIZONA



REV 020999C

KDM

FILE:spencer_northcentfile

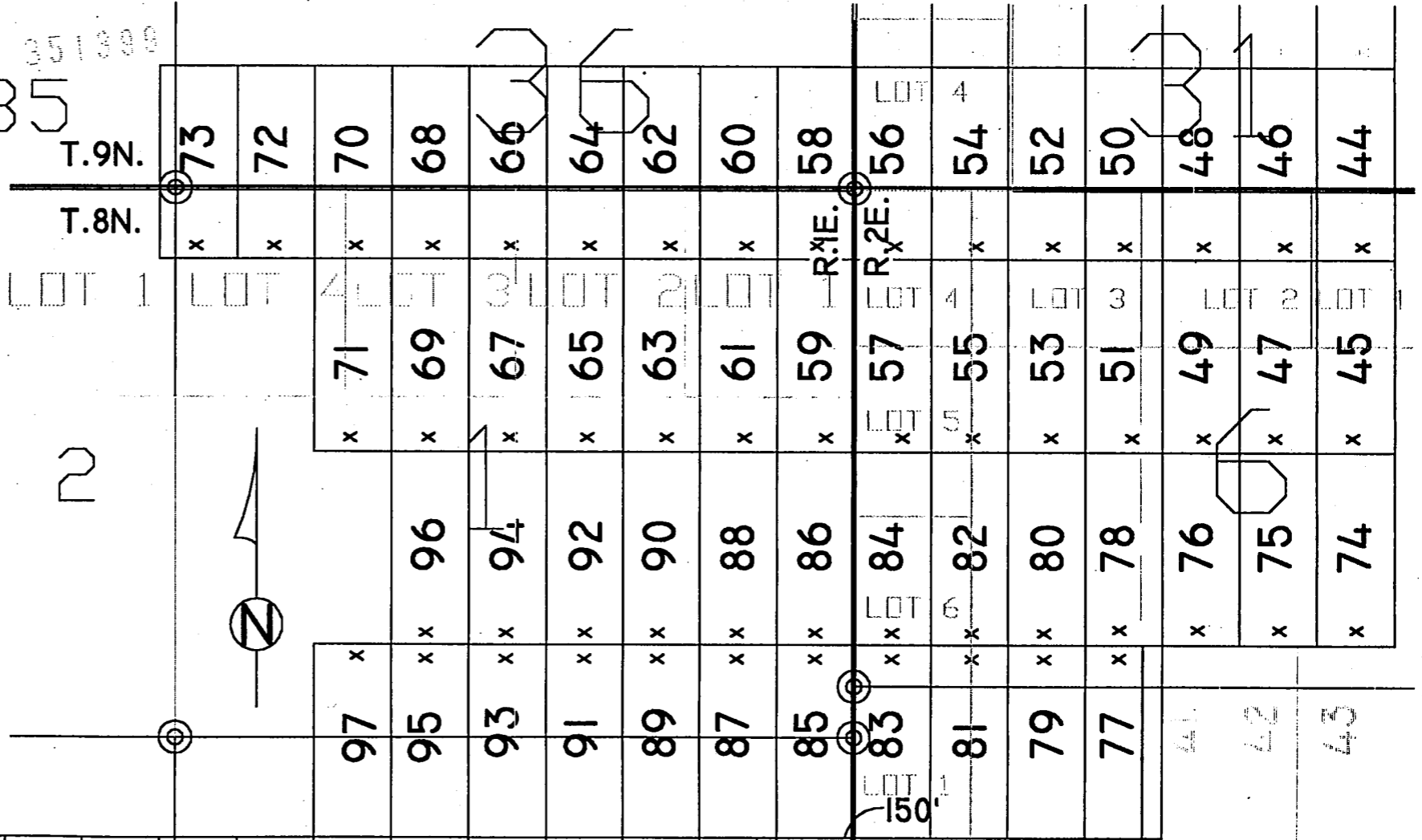
X DENOTES LOCATION MONUMENT

ALL CORNERS AND END CENTERS ARE
2" X 2" X 4'6" WOOD POST OR BETTER

ALL CLAIMS ARE 600' X 1500' UNLESS
OTHERWISE NOTED

ALL LOCATION MONUMENTS ARE 10'
FROM THEIR RESPECTIVE END CENTERS
UNLESS OTHERWISE NOTED

| | | | |
|-----|---|---|-----|
| 121 | x | x | 120 |
| 119 | x | x | 118 |
| 117 | x | x | 116 |
| 115 | x | x | 114 |
| 113 | x | x | 112 |
| 111 | x | x | 110 |
| 109 | x | x | 108 |
| 107 | x | x | 106 |
| 105 | x | x | 104 |
| 103 | x | x | 102 |
| 101 | x | x | 100 |
| 99 | x | x | 98 |



PHOENIX, ARIZONA

1999 FEB 25 P 12:01

RECEIVED
B.L.M. AZ STATE OFFICE

STATE OF ARIZONA)
) SS.
COUNTY OF YAVAPAI)

NOTICE OF LOCATION OF MINING CLAIM
(LODE)

NOTICE IS HEREBY GIVEN THAT AZCO Mining, Inc., hereby claims the land hereinafter described as a Lode Mining Claim, under and pursuant to the laws of the United States of America and the State of Arizona, having discovered a lode, vein or deposit within the limits of this claim as hereinafter established.

THE NAME OF THE CLAIM is SPENCER 95

THAT THE EXTENT of this claim is 1500 feet in length and 600 feet along the surface in width, claiming 300 feet on either side of the center line. The "location monument" at which a copy of this notice is posted, is on the center line 10 feet from the North end center; thence in length 1490 feet in a South direction and 10 feet in a North direction. The general course of the claim is North to South.

THE UNDERSIGNED has distinctly marked the said location on the ground, so that it's surface boundaries may be readily traced, by six substantial posts at least 2" x 2" x 4'6", at each corner and end center, each so marked or inscribed as to indicate the intended location.

SAID CLAIM is situated in an Unknown Mining District, Yavapai County, State of Arizona, and is more particularly described as follows:

BEGINNING at the N.E. corner monument, which is located
~~West~~ East 3000 ft. and North 6000 ft. from the East
Sec. Cor. of Secs. 12 & 13, T.8N., R.1E., G. & S.R.M; thence

1500 feet South to the S.E. corner; thence
300 feet West to the South end center; thence
300 feet West to the S.W. corner; thence
1500 feet North to the N.W. corner; thence
300 feet East to the North end center; thence
300 feet East to the point and place of beginning.

Said claim is located in the:

SW¹/₄ of sec. 1 & NW¹/₄ of sec. 12, T.8N., R.1E., G. & S.R.M.

DATED and POSTED on the ground this 6 day of January, 1999.

LOCATOR: AZCO Mining, Inc.
2420 N. Huachuca Rd. Dr.
Tucson, Arizona 85745

BY:


Dietz and Associates, Agent

PHOENIX, ARIZONA

1999 FEB 25 P 12:07

RECEIVED
B.L.M. AZ STATE OFFICE

THE LODE CLAIMS OF
AZCO MINING, INC.

2420 N. Huachuca Dr.
TUCSON, ARIZONA 85745

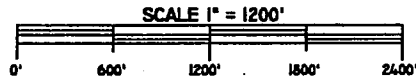
KNOWN AS

SPENCER 44-121

SITUATE IN

SECS. 1,2,6,7,11,12,31,35 & 36,
Tps.8 & 9N., Rs.1 & 2E., G. & S.R.M.

CHAIN AND COMPASS BY
DIETZ AND ASSOCIATES
PHOENIX ARIZONA



REV420999C

KDM

FILE:spencer_northcentrfile

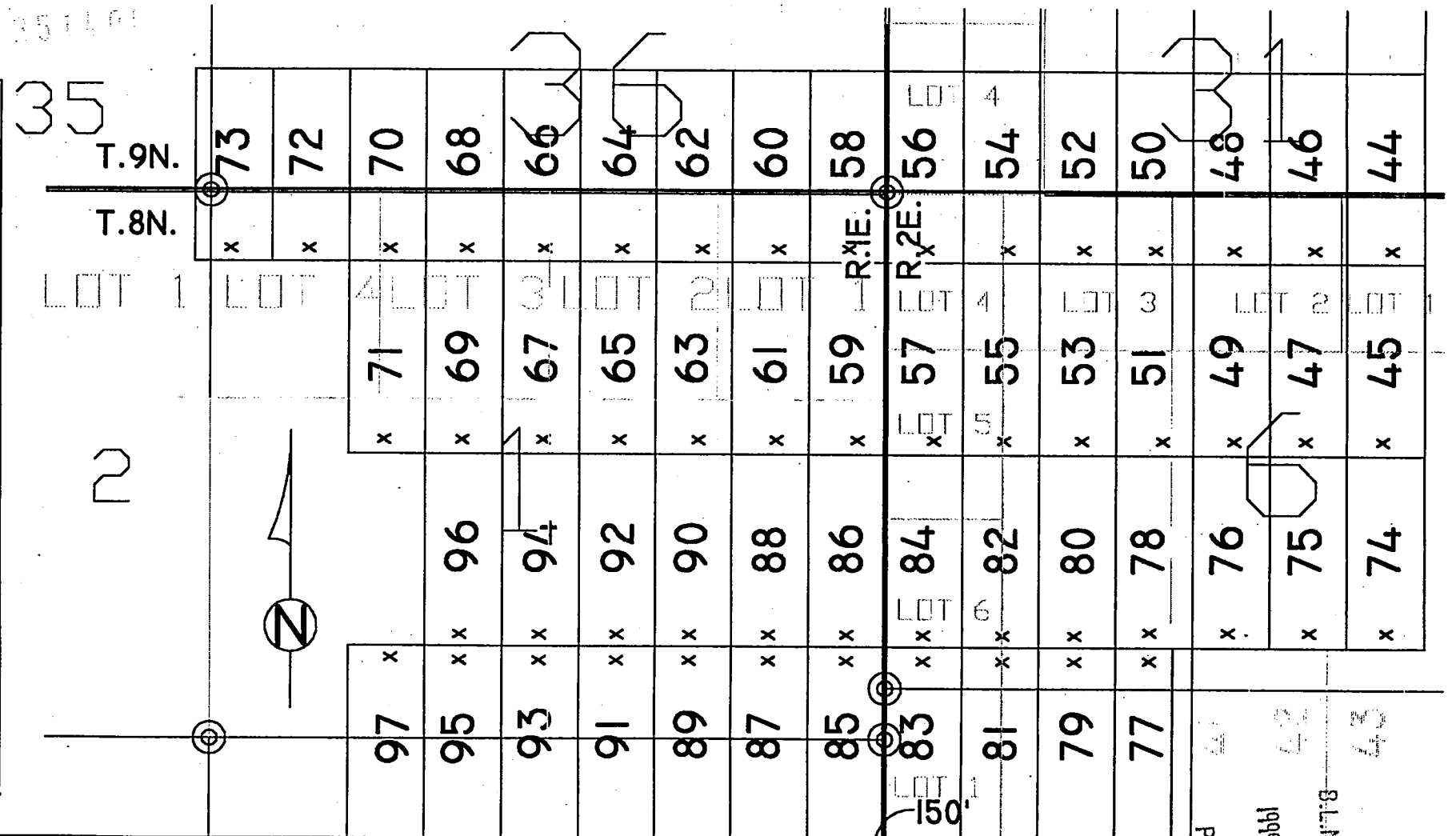
X DENOTES LOCATION MONUMENT

ALL CORNERS AND END CENTERS ARE
2" X 2" X 4'6" WOOD POST OR BETTER

ALL CLAIMS ARE 600' X 1500' UNLESS
OTHERWISE NOTED

ALL LOCATION MONUMENTS ARE 10'
FROM THEIR RESPECTIVE END CENTERS
UNLESS OTHERWISE NOTED

| | | |
|-----|---|-----|
| 121 | x | 120 |
| 119 | x | 118 |
| 117 | x | 116 |
| 115 | x | 114 |
| 113 | x | 112 |
| 111 | x | 110 |
| 109 | x | 108 |
| 107 | x | 106 |
| 105 | x | 104 |
| 103 | x | 102 |
| 101 | x | 100 |
| 99 | x | 98 |



PHOENIX, ARIZONA

1999 FEB 25 P 12:07

RECEIVED
BLM, AZ STATE OFFICE

STATE OF ARIZONA)
) SS.
COUNTY OF YAVAPAI)

**NOTICE OF LOCATION OF MINING CLAIM
(LODE)**

NOTICE IS HEREBY GIVEN THAT AZCO Mining, Inc., hereby claims the land hereinafter described as a Lode Mining Claim, under and pursuant to the laws of the United States of America and the State of Arizona, having discovered a lode, vein or deposit within the limits of this claim as hereinafter established.

THE NAME OF THE CLAIM is **SPENCER 96**

THAT THE EXTENT of this claim is 1500 feet in length and 600 feet along the surface in width, claiming 300 feet on either side of the center line. The "location monument" at which a copy of this notice is posted, is on the center line 10 feet from the South end center; thence in length 1490 feet in a North direction and 10 feet in a South direction. The general course of the claim is North to South.

THE UNDERSIGNED has distinctly marked the said location on the ground, so that its surface boundaries may be readily traced, by six substantial posts at least 2" x 2" x 4'6", at each corner and end center, each so marked or inscribed as to indicate the intended location.

SAID CLAIM is situated in an Unknown Mining District, Yavapai County, State of Arizona, and is more particularly described as follows:

BEGINNING at the N.E. corner monument, which is located
West 3000 ft. and North 7500 ft. from the East
Sec. Cor. of Secs. 12 & 13, T.8N., R.1E., G. & S.R.M; thence

1500 feet South to the S.E. corner; thence
300 feet West to the South end center; thence
300 feet West to the S.W. corner; thence
1500 feet North to the N.W. corner; thence
300 feet East to the North end center; thence
300 feet East to the point and place of beginning.

Said claim is located in the:

SE $\frac{1}{4}$ & SW $\frac{1}{4}$ of sec. 1, T.8N., R.1E., G. & S.R.M.

DATED and POSTED on the ground this 6 day of January, 1999.

LOCATOR: AZCO Mining, Inc.
2420 N. Huachuca Rd. Dr.
Tucson, Arizona 85745

BY: 
Dietz and Associates, Agent

RECEIVED
B.L.M. AZ STATE OFFICE
1999 FEB 25 P 4:07

PHOENIX, ARIZONA

REC
NOV
3 11 40 1

A MC 351401

THE LODE CLAIMS OF
AZCO MINING, INC.

2420 N. Huachuca Dr.
TUCSON, ARIZONA 85745

KNOWN AS

SPENCER 44-121

SITUATE IN

SECS. 1,2,6,7,11,12,31,35 & 36,
Tps.8 & 9N., Rs.1 & 2E., G. & S.R.M.

CHAIN AND COMPASS BY
DIETZ AND ASSOCIATES
PHOENIX ARIZONA



REV420999C

KDM

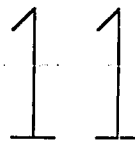
FILE:spencer_northcentfile

X DENOTES LOCATION MONUMENT

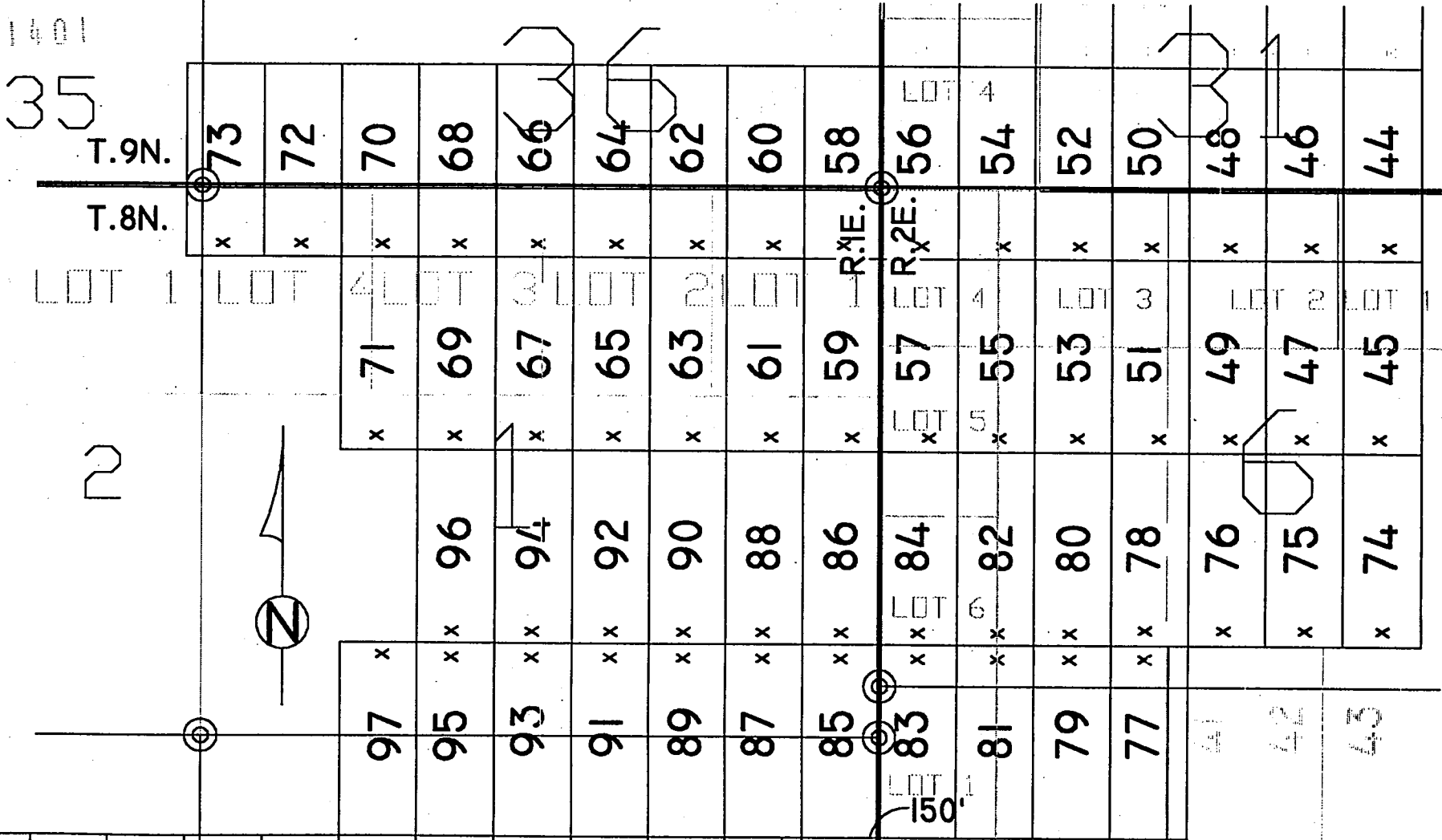
ALL CORNERS AND END CENTERS ARE
2" X 2" X 4'6" WOOD POST OR BETTER

ALL CLAIMS ARE 600' X 1500' UNLESS
OTHERWISE NOTED

ALL LOCATION MONUMENTS ARE 10'
FROM THEIR RESPECTIVE END CENTERS
UNLESS OTHERWISE NOTED



| | | | |
|-----|---|---|-----|
| 121 | x | x | 120 |
| 119 | x | x | 118 |
| 117 | x | x | 116 |
| 115 | x | x | 114 |
| 113 | x | x | 112 |
| 111 | x | x | 110 |
| 109 | x | x | 108 |
| 107 | x | x | 106 |
| 105 | x | x | 104 |
| 103 | x | x | 102 |
| 101 | x | x | 100 |
| 99 | x | x | 98 |



PHOENIX, ARIZONA

1999 FEB 25 P 12:07

RECEIVED
BLM, AZ STATE OFFICE

STATE OF ARIZONA)
) SS.
COUNTY OF YAVAPAI)

**NOTICE OF LOCATION OF MINING CLAIM
(LODE)**

NOTICE IS HEREBY GIVEN THAT AZCO Mining, Inc., hereby claims the land hereinafter described as a Lode Mining Claim, under and pursuant to the laws of the United States of America and the State of Arizona, having discovered a lode, vein or deposit within the limits of this claim as hereinafter established.

THE NAME OF THE CLAIM is **SPENCER 97**

THAT THE EXTENT of this claim is 1500 feet in length and 600 feet along the surface in width, claiming 300 feet on either side of the center line. The "location monument" at which a copy of this notice is posted, is on the center line 10 feet from the North end center; thence in length 1490 feet in a South direction and 10 feet in a North direction. The general course of the claim is North to South.

THE UNDERSIGNED has distinctly marked the said location on the ground, so that its surface boundaries may be readily traced, by six substantial posts at least 2" x 2" x 4'6", at each corner and end center, each so marked or inscribed as to indicate the intended location.

SAID CLAIM is situated in an Unknown Mining District, Yavapai County, State of Arizona, and is more particularly described as follows:

BEGINNING at the N.E. corner monument, which is located
~~West~~ ~~East~~ 3600 ft and North 6000 ft from the East
Sec. Cor. of Secs. 12 & 13, T.8N., R.1E., G. & S.R.M; thence

1500 feet South to the S.E. corner; thence
300 feet West to the South end center; thence
300 feet West to the S.W. corner; thence
1500 feet North to the N.W. corner; thence
300 feet East to the North end center; thence
300 feet East to the point and place of beginning.

Said claim is located in the:

SW¹/₄ of sec. 1 & NW¹/₄ of sec. 12, T.8N., R.1E., G. & S.R.M.

DATED and POSTED on the ground this 6 day of January, 1999.

LOCATOR: AZCO Mining, Inc.
2420 N. Huachuca Rd. Dr.
Tucson, Arizona 85745

BY: 
Dietz and Associates, Agent

PHOENIX, ARIZONA
1999 FEB 25 P 10 07
RECEIVED
B.L.M. AZ STATE OFFICE

REC 351407

MC 351402

THE LODE CLAIMS OF
AZCO MINING, INC.

2420 N. Huachuca Dr.
TUCSON, ARIZONA 85745

KNOWN AS

SPENCER 44-121

SITUATE IN

SECS. 1,2,6,7,11,12,31,35 & 36,
Tps.8 & 9N., Rs.1 & 2E., G. & S.R.M.

CHAIN AND COMPASS BY
DIETZ AND ASSOCIATES
PHOENIX ARIZONA



REV 020999C

KDM

FILE:spencer_northcentrfile

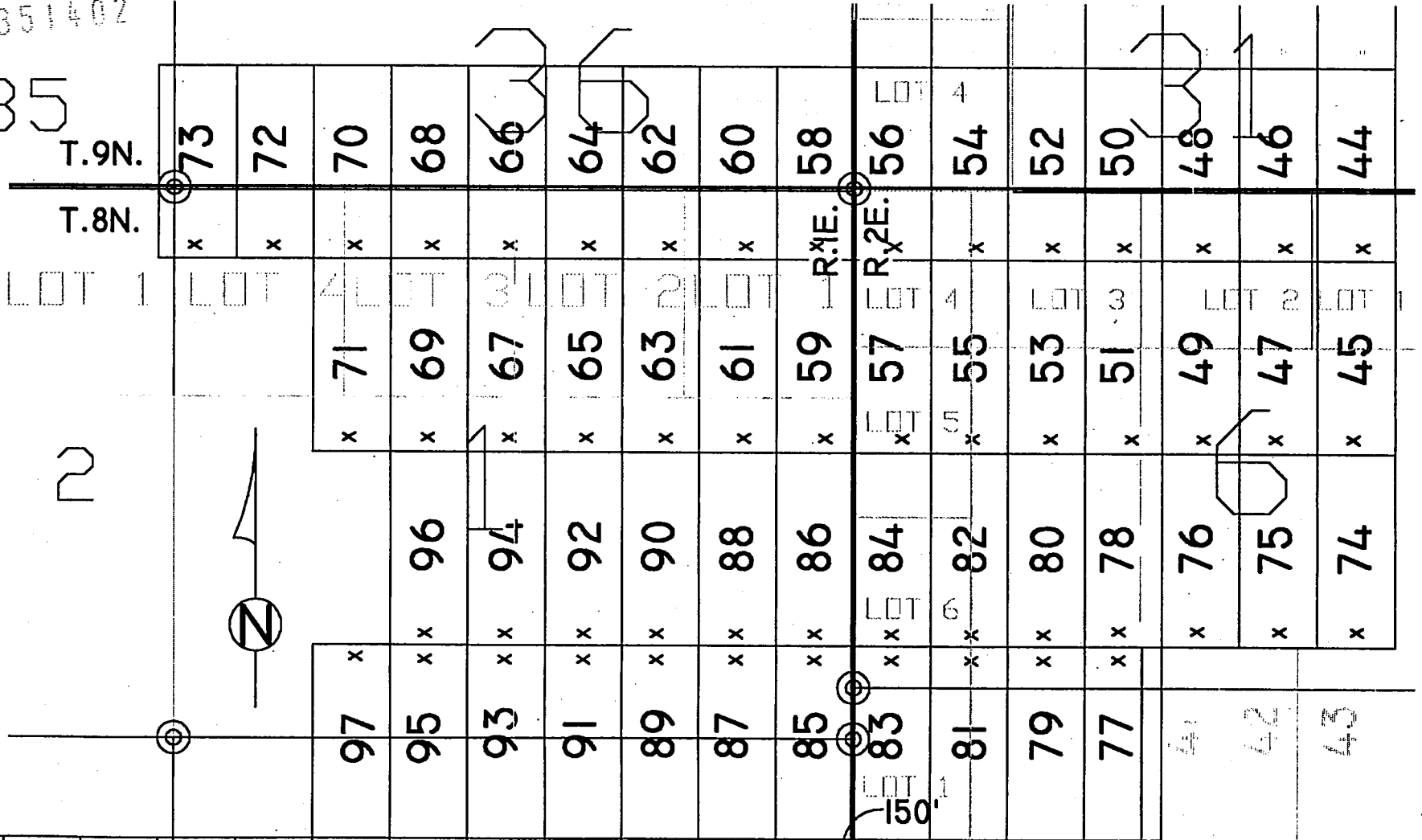
X DENOTES LOCATION MONUMENT

ALL CORNERS AND END CENTERS ARE
2" X 2" X 4'6" WOOD POST OR BETTER

ALL CLAIMS ARE 600' X 1500' UNLESS
OTHERWISE NOTED

ALL LOCATION MONUMENTS ARE 10'
FROM THEIR RESPECTIVE END CENTERS
UNLESS OTHERWISE NOTED

| | | | |
|-----|---|---|-----|
| 121 | x | x | 120 |
| 119 | x | x | 118 |
| 117 | x | x | 116 |
| 115 | x | x | 114 |
| 113 | x | x | 112 |
| 111 | x | x | 110 |
| 109 | x | x | 108 |
| 107 | x | x | 106 |
| 105 | x | x | 104 |
| 103 | x | x | 102 |
| 101 | x | x | 100 |
| 99 | x | x | 98 |



PHOENIX, ARIZONA

1999 FEB 25 P 4-01

RECEIVED
BLM. AZ STATE OFFICE

STATE OF ARIZONA)
) SS.
COUNTY OF YAVAPAI)

**NOTICE OF LOCATION OF MINING CLAIM
(LODE)**

NOTICE IS HEREBY GIVEN THAT AZCO Mining, Inc., hereby claims the land hereinafter described as a Lode Mining Claim, under and pursuant to the laws of the United States of America and the State of Arizona, having discovered a lode, vein or deposit within the limits of this claim as hereinafter established.

THE NAME OF THE CLAIM is **SPENCER 98**

THAT THE EXTENT of this claim is 1500 feet in length and 600 feet along the surface in width, claiming 300 feet on either side of the center line. The "location monument" at which a copy of this notice is posted, is on the center line 10 feet from the North end center; thence in length 1490 feet in a South direction and 10 feet in a North direction. The general course of the claim is North to South.

THE UNDERSIGNED has distinctly marked the said location on the ground, so that its surface boundaries may be readily traced, by six substantial posts at least 2" x 2" x 4'6", at each corner and end center, each so marked or inscribed as to indicate the intended location.

SAID CLAIM is situated in an Unknown Mining District, Yavapai County, State of Arizona, and is more particularly described as follows:

BEGINNING at the N.E. corner monument, which is located West 600 ft and North 4500 ft from the East Sec. Cor. of Secs. 12 & 13, T.8N., R.1E., G. & S.R.M; thence


- 1500 feet South to the S.E. corner; thence
- 300 feet West to the South end center; thence
- 300 feet West to the S.W. corner; thence
- 1500 feet North to the N.W. corner; thence
- 300 feet East to the North end center; thence
- 300 feet East to the point and place of beginning.

Said claim is located in the:

NE ¼ of sec. 12, T.8N., R.1E., G. & S.R.M.

DATED and POSTED on the ground this 8 day of Jan 1999 ~~December, 1998~~.

LOCATOR: AZCO Mining, Inc.
2420 N. Huachuca Dr.
Tucson, Arizona 85745

BY: 
Dietz and Associates, Agent

PHOENIX, ARIZONA
1999 FEB 25 P 12: 07
RECEIVED
B.L.M. AZ STATE OFFICE

PHOENIX, ARIZONA

THE LODE CLAIMS OF
AZCO MINING, INC.

2420 N. Huachuca Dr.
TUCSON, ARIZONA 85745

KNOWN AS

SPENCER 44-121

SITUATE IN

SECS. 1,2,6,7,11,12,31,35 & 36,
TPS.8 & 9N., Rs.1 & 2E., G. & S.R.M.

CHAIN AND COMPASS BY
DIETZ AND ASSOCIATES
PHOENIX ARIZONA



REV 020999C

KDN

FILE:spencer_northcentfile

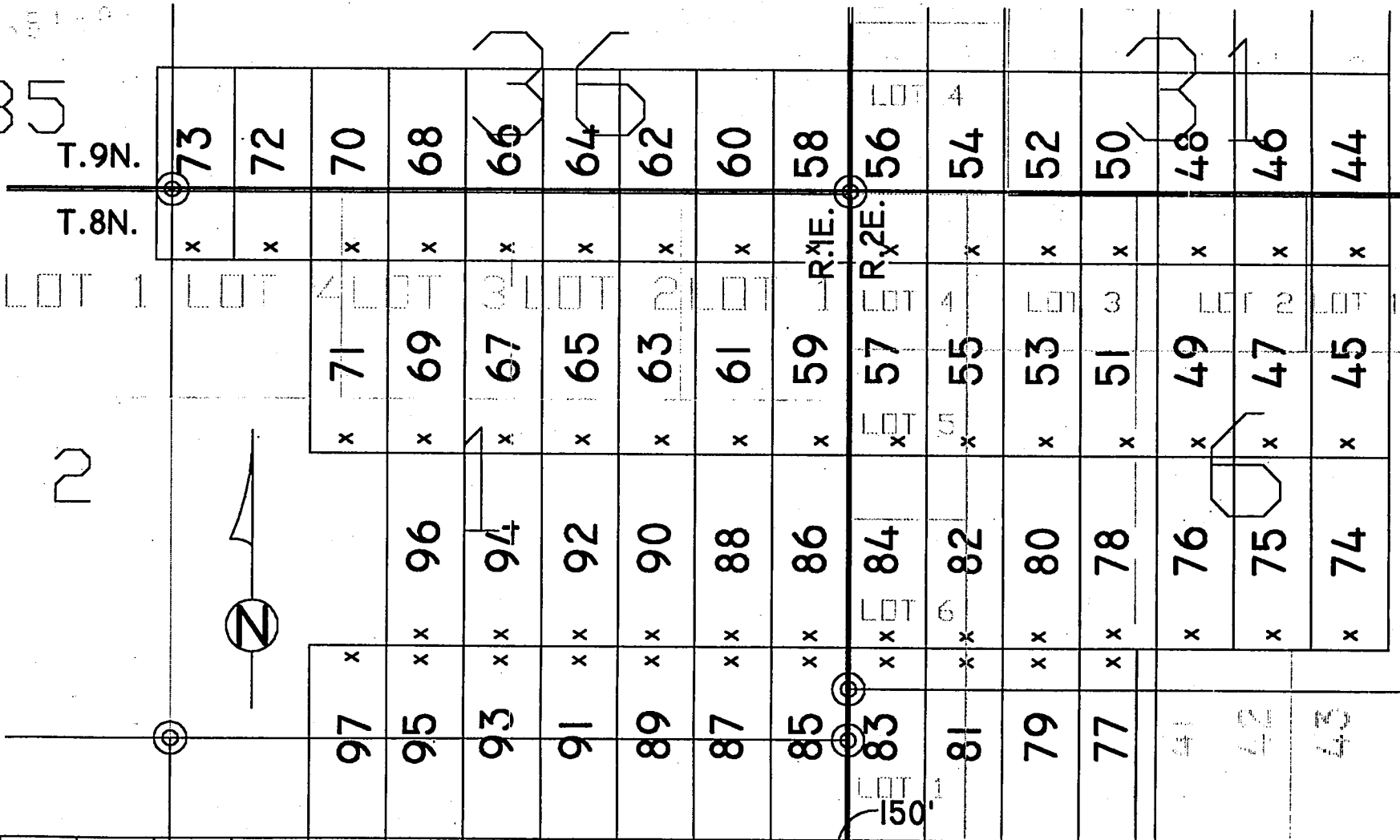
X DENOTES LOCATION MONUMENT

ALL CORNERS AND END CENTERS ARE
2" X 2" X 4'-6" WOOD POST OR BETTER

ALL CLAIMS ARE 600' X 1500' UNLESS
OTHERWISE NOTED

ALL LOCATION MONUMENTS ARE 10'
FROM THEIR RESPECTIVE END CENTERS
UNLESS OTHERWISE NOTED

| | | |
|-----|---|-----|
| 121 | x | 120 |
| 119 | x | 118 |
| 117 | x | 116 |
| 115 | x | 114 |
| 113 | x | 112 |
| 111 | x | 110 |
| 109 | x | 108 |
| 107 | x | 106 |
| 105 | x | 104 |
| 103 | x | 102 |
| 101 | x | 100 |
| 99 | x | 98 |



PHOENIX, ARIZONA

1999 FEB 25 P 12: 01

RECEIVED
BLM. AZ STATE OFFICE

STATE OF ARIZONA)
) SS.
COUNTY OF YAVAPAI)

NOTICE OF LOCATION OF MINING CLAIM
(LODE)

NOTICE IS HEREBY GIVEN THAT AZCO Mining, Inc., hereby claims the land hereinafter described as a Lode Mining Claim, under and pursuant to the laws of the United States of America and the State of Arizona, having discovered a lode, vein or deposit within the limits of this claim as hereinafter established.

THE NAME OF THE CLAIM is SPENCER 99

THAT THE EXTENT of this claim is 1500 feet in length and 600 feet along the surface in width, claiming 300 feet on either side of the center line. The "location monument" at which a copy of this notice is posted, is on the center line 10 feet from the South end center; thence in length 1490 feet in a North direction and 10 feet in a South direction. The general course of the claim is North to South.

THE UNDERSIGNED has distinctly marked the said location on the ground, so that it's surface boundaries may be readily traced, by six substantial posts at least 2" x 2" x 4'6", at each corner and end center, each so marked or inscribed as to indicate the intended location.

SAID CLAIM is situated in an Unknown Mining District, Yavapai County, State of Arizona, and is more particularly described as follows:

BEGINNING at the N.E. corner monument, which is located
West 600 ft. and North 3000 ft. from the East
Sec. Cor. of Secs. 12 & 13, T.8N., R.1E., G. & S.R.M; thence

1500 feet South to the S.E. corner; thence
300 feet West to the South end center; thence
300 feet West to the S.W. corner; thence
1500 feet North to the N.W. corner; thence
300 feet East to the North end center; thence
300 feet East to the point and place of beginning.

Said claim is located in the:

NE & SE $\frac{1}{4}$ of sec. 12, T.8N., R.1E., G. & S.R.M.

DATED and POSTED on the ground this 6 day of ^{Jan} ~~December~~, 1998, 1999

LOCATOR: AZCO Mining, Inc.
2420 N. Huachuca Dr.
Tucson, Arizona 85745

BY:


Dietz and Associates, Agent

PHOENIX, ARIZONA

1999 FEB 25 P 12: 08

RECEIVED
B.L.M. AZ STATE OFFICE

40 351404

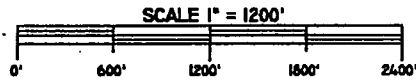
THE LODE CLAIMS OF
AZCO MINING, INC.

2420 N. Huachuca Dr.
TUCSON, ARIZONA 85745

KNOWN AS
SPENCER 44-121

SITUATE IN
SECS. 1,2,6,7,11,12,31,35 & 36,
TPS.8 & 9N., RS.1 & 2E., G. & S.R.M.

CHAIN AND COMPASS BY
DIETZ AND ASSOCIATES
PHOENIX ARIZONA



420999C

KDH

FILE:spencer_northcentfile

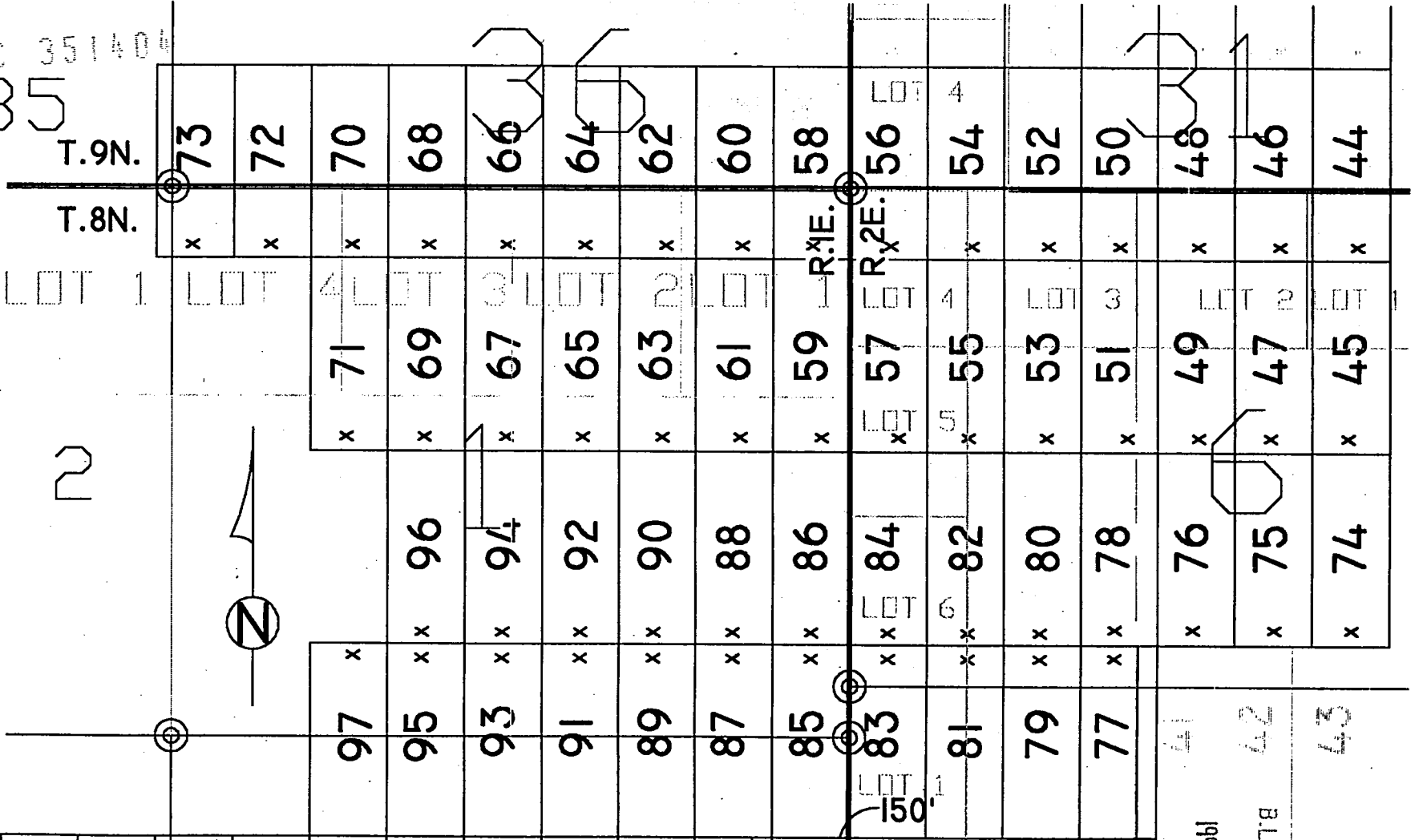
X DENOTES LOCATION MONUMENT

ALL CORNERS AND END CENTERS ARE
2" X 2" X 4'6" WOOD POST OR BETTER

ALL CLAIMS ARE 600' X 1500' UNLESS
OTHERWISE NOTED

ALL LOCATION MONUMENTS ARE 10'
FROM THEIR RESPECTIVE END CENTERS
UNLESS OTHERWISE NOTED

| | | |
|-----|---|-----|
| 121 | x | 120 |
| 119 | x | 118 |
| 117 | x | 116 |
| 115 | x | 114 |
| 113 | x | 112 |
| 111 | x | 110 |
| 109 | x | 108 |
| 107 | x | 106 |
| 105 | x | 104 |
| 103 | x | 102 |
| 101 | x | 100 |
| 99 | x | 98 |



PHOENIX, ARIZONA

RECEIVED
BLM AZ STATE OFFICE
1999 FEB 25 P12:08

STATE OF ARIZONA)
) SS.
COUNTY OF YAVAPAI)

**NOTICE OF LOCATION OF MINING CLAIM
(LODE)**

NOTICE IS HEREBY GIVEN THAT AZCO Mining, Inc., hereby claims the land hereinafter described as a Lode Mining Claim, under and pursuant to the laws of the United States of America and the State of Arizona, having discovered a lode, vein or deposit within the limits of this claim as hereinafter established.

THE NAME OF THE CLAIM is **SPENCER 100**

THAT THE EXTENT of this claim is 1500 feet in length and 600 feet along the surface in width, claiming 300 feet on either side of the center line. The "location monument" at which a copy of this notice is posted, is on the center line 10 feet from the North end center; thence in length 1490 feet in a South direction and 10 feet in a North direction. The general course of the claim is North to South.

THE UNDERSIGNED has distinctly marked the said location on the ground, so that it's surface boundaries may be readily traced, by six substantial posts at least 2" x 2" x 4'6", at each corner and end center, each so marked or inscribed as to indicate the intended location.

SAID CLAIM is situated in an Unknown Mining District, Yavapai County, State of Arizona, and is more particularly described as follows:

BEGINNING at the N.E. corner monument, which is located
West 1200 ft. and North 4500 ft. from the East
Sec. Cor. of Secs. 12 & 13, T.8N., R.1E., G. & S.R.M; thence


1500 feet South to the S.E. corner; thence
300 feet West to the South end center; thence
300 feet West to the S.W. corner; thence
1500 feet North to the N.W. corner; thence
300 feet East to the North end center; thence
300 feet East to the point and place of beginning.

Said claim is located in the:

NE ¼ of sec. 12, T.8N., R.1E., G. & S.R.M.

DATED and POSTED on the ground this 8 day of Jan 1999, ~~December, 1998.~~

LOCATOR: AZCO Mining, Inc.
2420 N. Huachuca Dr.
Tucson, Arizona 85745

BY: 
Dietz and Associates, Agent

PHOENIX, ARIZONA
1999 FEB 25 P 12: 08
RECEIVED
B.L.M. AZ STATE OFFICE

10
40
35
14
05

A MC 351405

THE LODE CLAIMS OF
AZCO MINING, INC.

2420 N. Huachuca Dr.
TUCSON, ARIZONA 85745

KNOWN AS

SPENCER 44-121

SITUATE IN

SECS. 1,2,6,7,11,12,31,35 & 36,
TPS.8 & 9N., Rs.1 & 2E., G. & S.R.M.

CHAIN AND COMPASS BY
DIETZ AND ASSOCIATES
PHOENIX ARIZONA



FILE 020999C

KDM

FILE:spencer_northcentfile

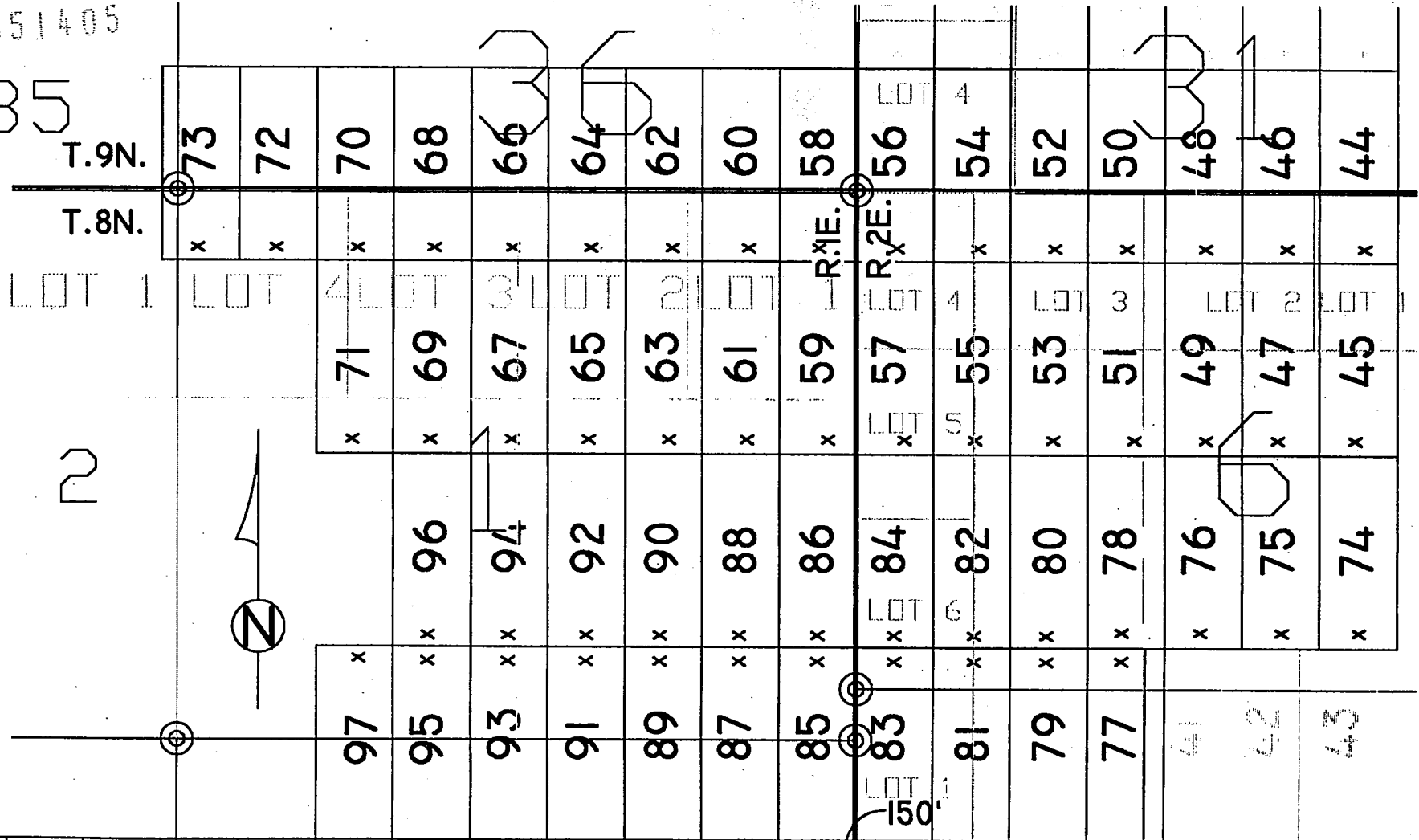
X DENOTES LOCATION MONUMENT

ALL CORNERS AND END CENTERS ARE
2" X 2" X 4'-6" WOOD POST OR BETTER

ALL CLAIMS ARE 600' X 1500' UNLESS
OTHERWISE NOTED

ALL LOCATION MONUMENTS ARE 10'
FROM THEIR RESPECTIVE END CENTERS
UNLESS OTHERWISE NOTED

| | | |
|-----|---|-----|
| 121 | x | 120 |
| 119 | x | 118 |
| 117 | x | 116 |
| 115 | x | 114 |
| 113 | x | 112 |
| 111 | x | 110 |
| 109 | x | 108 |
| 107 | x | 106 |
| 105 | x | 104 |
| 103 | x | 102 |
| 101 | x | 100 |
| 99 | x | 98 |



PHOENIX, ARIZONA

1999 FEB 25 P 12:08

RECEIVED
BLM. AZ STATE OFFICE

STATE OF ARIZONA)
) SS.
COUNTY OF YAVAPAI)

**NOTICE OF LOCATION OF MINING CLAIM
(LODE)**

NOTICE IS HEREBY GIVEN THAT AZCO Mining, Inc., hereby claims the land hereinafter described as a Lode Mining Claim, under and pursuant to the laws of the United States of America and the State of Arizona, having discovered a lode, vein or deposit within the limits of this claim as hereinafter established.

THE NAME OF THE CLAIM is **SPENCER 101**

THAT THE EXTENT of this claim is 1500 feet in length and 600 feet along the surface in width, claiming 300 feet on either side of the center line. The "location monument" at which a copy of this notice is posted, is on the center line 10 feet from the South end center; thence in length 1490 feet in a North direction and 10 feet in a South direction. The general course of the claim is North to South.

THE UNDERSIGNED has distinctly marked the said location on the ground, so that it's surface boundaries may be readily traced, by six substantial posts at least 2" x 2" x 4'6", at each corner and end center, each so marked or inscribed as to indicate the intended location.

SAID CLAIM is situated in an Unknown Mining District, Yavapai County, State of Arizona, and is more particularly described as follows:

BEGINNING at the N.E. corner monument, which is located
West 1200 ft. and North 3000 ft. from the East
Sec. Cor. of Secs. 12 & 13, T.8N., R.1E., G. & S.R.M; thence

1500 feet South to the S.E. corner; thence
300 feet West to the South end center; thence
300 feet West to the S.W. corner; thence
1500 feet North to the N.W. corner; thence
300 feet East to the North end center; thence
300 feet East to the point and place of beginning.

Said claim is located in the:

NE & SE $\frac{1}{4}$ of sec. 12, T.8N., R.1E., G. & S.R.M.

DATED and POSTED on the ground this 6 day of Jan 1999 ~~December, 1998~~.

LOCATOR: AZCO Mining, Inc.
2420 N. Huachuca Dr.
Tucson, Arizona 85745

BY: _____

Dietz and Associates, Agent

37File:spencer_group

PHOENIX, ARIZONA
1999 FEB 25 P 12:09
RECEIVED
B.L.M. AZ STATE OFFICE

4
110
351408

351406

THE LODE CLAIMS OF
AZCO MINING, INC.

2420 N. Huachuca Dr.
TUCSON, ARIZONA 85745

KNOWN AS

SPENCER 44-121

SITUATE IN

SECS. 1,2,6,7,11,12,31,35 & 36,
TPS. 8 & 9N., Rs. 1 & 2E., G. & S.R.M.

CHAIN AND COMPASS BY
DIETZ AND ASSOCIATES
PHOENIX ARIZONA



REV-020999C

KDM

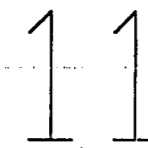
FILEspencer_northcentfile

X DENOTES LOCATION MONUMENT

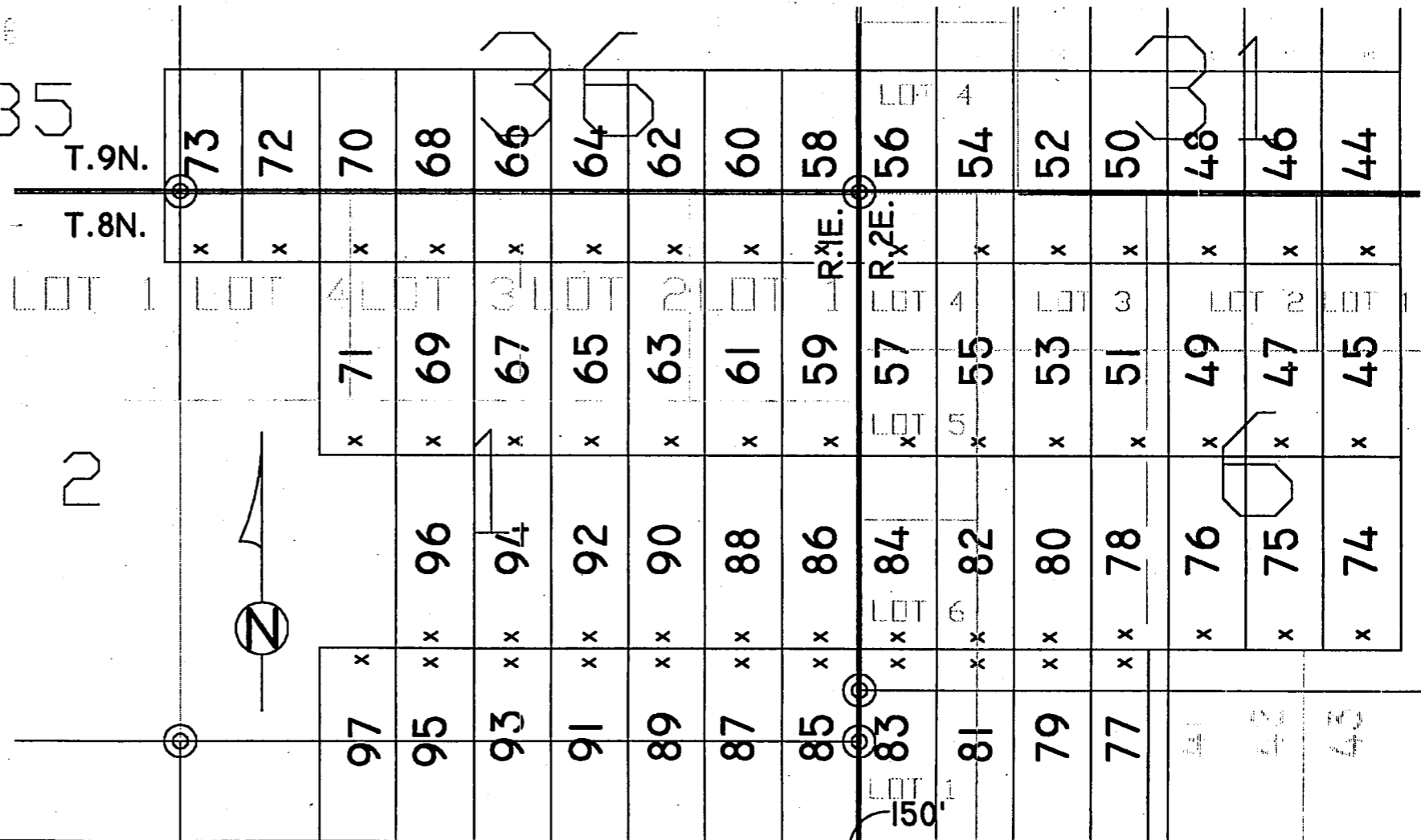
ALL CORNERS AND END CENTERS ARE
2" X 2" X 4'6" WOOD POST OR BETTER

ALL CLAIMS ARE 600' X 1500' UNLESS
OTHERWISE NOTED

ALL LOCATION MONUMENTS ARE 10'
FROM THEIR RESPECTIVE END CENTERS
UNLESS OTHERWISE NOTED



| | | |
|-----|---|-----|
| 121 | x | 120 |
| 119 | x | 118 |
| 117 | x | 116 |
| 115 | x | 114 |
| 113 | x | 112 |
| 111 | x | 110 |
| 109 | x | 108 |
| 107 | x | 106 |
| 105 | x | 104 |
| 103 | x | 102 |
| 101 | x | 100 |
| 99 | x | 98 |



RECEIVED
B.L.M. AZ STATE OFFICE
1999 FEB 25 12:09
PHOENIX, ARIZONA

STATE OF ARIZONA)
) SS.
COUNTY OF YAVAPAI)

**NOTICE OF LOCATION OF MINING CLAIM
(LODE)**

NOTICE IS HEREBY GIVEN THAT AZCO Mining, Inc., hereby claims the land hereinafter described as a Lode Mining Claim, under and pursuant to the laws of the United States of America and the State of Arizona, having discovered a lode, vein or deposit within the limits of this claim as hereinafter established.

THE NAME OF THE CLAIM is **SPENCER 102**

THAT THE EXTENT of this claim is 1500 feet in length and 600 feet along the surface in width, claiming 300 feet on either side of the center line. The "location monument" at which a copy of this notice is posted, is on the center line 10 feet from the North end center; thence in length 1490 feet in a South direction and 10 feet in a North direction. The general course of the claim is North to South.

THE UNDERSIGNED has distinctly marked the said location on the ground, so that its surface boundaries may be readily traced, by six substantial posts at least 2" x 2" x 4'6", at each corner and end center, each so marked or inscribed as to indicate the intended location.

SAID CLAIM is situated in an Unknown Mining District, Yavapai County, State of Arizona, and is more particularly described as follows:

BEGINNING at the N.E. corner monument, which is located
West 1800 ft. and North 4500 ft. from the East
Sec. Cor. of Secs. 12 & 13, T.8N., R.1E., G. & S.R.M; thence


1500 feet South to the S.E. corner; thence
300 feet West to the South end center; thence
300 feet West to the S.W. corner; thence
1500 feet North to the N.W. corner: thence
300 feet East to the North end center; thence
300 feet East to the point and place of beginning.

Said claim is located in the:

NE ¼ of sec. 12, T.8N., R.1E., G. & S.R.M.

DATED and POSTED on the ground this 8 day of Jan 1999, ~~December, 1998.~~

LOCATOR: AZCO Mining, Inc.
2420 N. Huachuca Dr.
Tucson, Arizona 85745

BY: 
Diez and Associates, Agent

PHOENIX, ARIZONA
1999 FEB 25 P 12: 09
RECEIVED
B.L.M. AZ STATE OFFICE

REC 351407

MC 351407

THE LODE CLAIMS OF
AZCO MINING, INC.

2420 N. Huachuca Dr.
TUCSON, ARIZONA 85745

KNOWN AS

SPENCER 44-121

SITUATE IN

SECS. 1,2,6,7,11,12,31,35 & 36,
Tps.8 & 9N., Rs.1 & 2E., G. & S.R.M.

CHAIN AND COMPASS BY
DIETZ AND ASSOCIATES
PHOENIX ARIZONA



REV 020999C

KDM

FILE:spencer_northcentfile

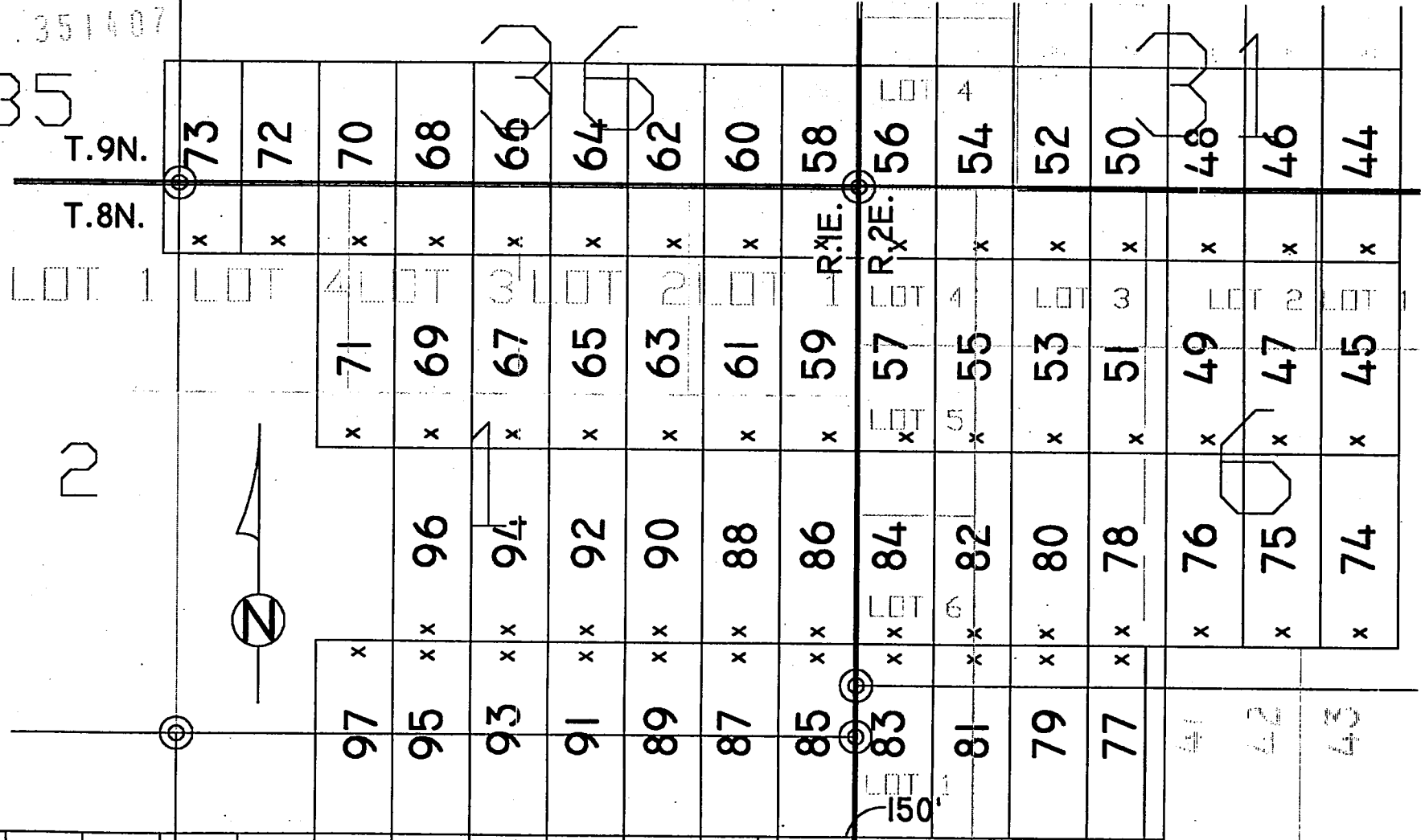
X DENOTES LOCATION MONUMENT

ALL CORNERS AND END CENTERS ARE
2" X 2" X 4'-6" WOOD POST OR BETTER

ALL CLAIMS ARE 600' X 1500' UNLESS
OTHERWISE NOTED

ALL LOCATION MONUMENTS ARE 10'
FROM THEIR RESPECTIVE END CENTERS
UNLESS OTHERWISE NOTED

| | | |
|-----|---|-----|
| 121 | x | 120 |
| 119 | x | 118 |
| 117 | x | 116 |
| 115 | x | 114 |
| 113 | x | 112 |
| 111 | x | 110 |
| 109 | x | 108 |
| 107 | x | 106 |
| 105 | x | 104 |
| 103 | x | 102 |
| 101 | x | 100 |
| 99 | x | 98 |



PHOENIX, ARIZONA

1999 FEB 25 P 12:09

RECEIVED
B.L.M. AZ STATE OFFICE

STATE OF ARIZONA)
) SS.
COUNTY OF YAVAPAI)

**NOTICE OF LOCATION OF MINING CLAIM
(LODE)**

NOTICE IS HEREBY GIVEN THAT AZCO Mining, Inc., hereby claims the land hereinafter described as a Lode Mining Claim, under and pursuant to the laws of the United States of America and the State of Arizona, having discovered a lode, vein or deposit within the limits of this claim as hereinafter established.

THE NAME OF THE CLAIM is **SPENCER 103**

THAT THE EXTENT of this claim is 1500 feet in length and 600 feet along the surface in width, claiming 300 feet on either side of the center line. The "location monument" at which a copy of this notice is posted, is on the center line 10 feet from the South end center; thence in length 1490 feet in a North direction and 10 feet in a South direction. The general course of the claim is North to South.

THE UNDERSIGNED has distinctly marked the said location on the ground, so that it's surface boundaries may be readily traced, by six substantial posts at least 2" x 2" x 4'6", at each corner and end center, each so marked or inscribed as to indicate the intended location.

SAID CLAIM is situated in an Unknown Mining District, Yavapai County, State of Arizona, and is more particularly described as follows:

BEGINNING at the N.E. corner monument, which is located
West 1800 ft. and North 3000 ft. from the East
Sec. Cor. of Secs. 12 & 13, T.8N., R.1E., G. & S.R.M; thence


1500 feet South to the S.E. corner; thence
300 feet West to the South end center; thence
300 feet West to the S.W. corner; thence
1500 feet North to the N.W. corner; thence
300 feet East to the North end center; thence
300 feet East to the point and place of beginning.

Said claim is located in the:

NE & SE $\frac{1}{4}$ of sec. 12, T.8N., R.1E., G. & S.R.M.

DATED and POSTED on the ground this 6 day of ^{Jan}~~December~~, 1998.

LOCATOR: AZCO Mining, Inc.
2420 N. Huachuca Dr.
Tucson, Arizona 85745

BY: 
Dietz and Associates, Agent

PHOENIX, ARIZONA

1999 FEB 25 P 12:09

RECEIVED
B.L.M. AZ STATE OFFICE

2000
351408

THE LODE CLAIMS OF
AZCO MINING, INC.

2420 N. Huachuca Dr.
TUCSON, ARIZONA 85745

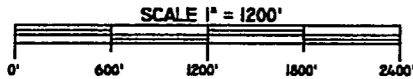
KNOWN AS

SPENCER 44-121

SITUATE IN

SECS. 1,2,6,7,11,12,31,35 & 36,
TPS.8 & 9N., Rs.1 & 2E., G. & S.R.M.

CHAIN AND COMPASS BY
DIETZ AND ASSOCIATES
PHOENIX ARIZONA



REV 020999C

KDM

FILE:spencer_northcentfile

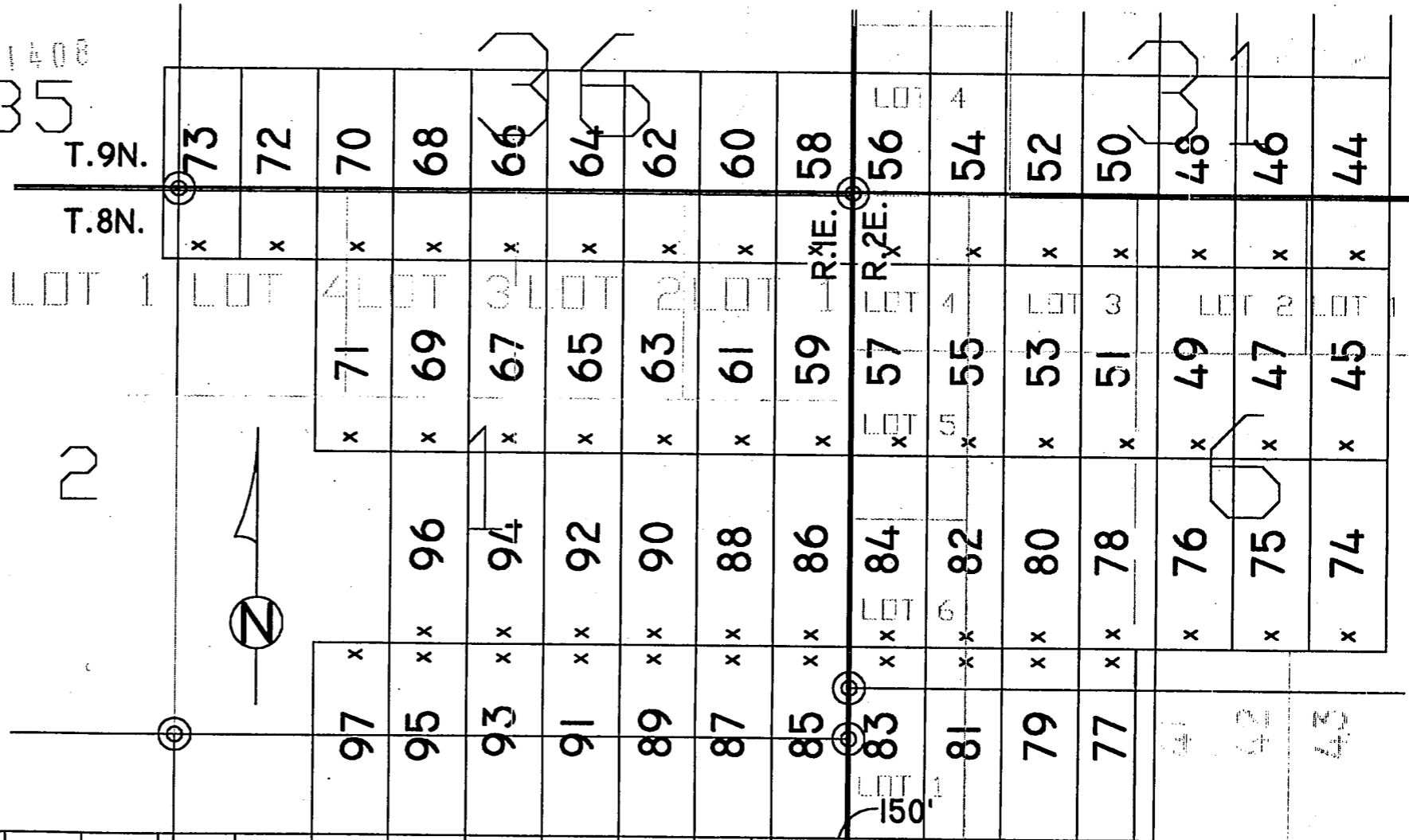
X DENOTES LOCATION MONUMENT

ALL CORNERS AND END CENTERS ARE
2" X 2" X 4'-6" WOOD POST OR BETTER

ALL CLAIMS ARE 600' X 1500' UNLESS
OTHERWISE NOTED

ALL LOCATION MONUMENTS ARE 10'
FROM THEIR RESPECTIVE END CENTERS
UNLESS OTHERWISE NOTED

| | | | |
|-----|---|---|-----|
| 121 | x | x | 120 |
| 119 | x | x | 118 |
| 117 | x | x | 116 |
| 115 | x | x | 114 |
| 113 | x | x | 112 |
| 111 | x | x | 110 |
| 109 | x | x | 108 |
| 107 | x | x | 106 |
| 105 | x | x | 104 |
| 103 | x | x | 102 |
| 101 | x | x | 100 |
| 99 | x | x | 98 |



PHOENIX, ARIZONA

1999 FEB 25 12:09

RECEIVED
BLM, AZ STATE OFFICE

43

STATE OF ARIZONA)
) SS.
COUNTY OF YAVAPAI)

NOTICE OF LOCATION OF MINING CLAIM
(LODE)

NOTICE IS HEREBY GIVEN THAT AZCO Mining, Inc., hereby claims the land hereinafter described as a Lode Mining Claim, under and pursuant to the laws of the United States of America and the State of Arizona, having discovered a lode, vein or deposit within the limits of this claim as hereinafter established.

THE NAME OF THE CLAIM is SPENCER 104

THAT THE EXTENT of this claim is 1500 feet in length and 600 feet along the surface in width, claiming 300 feet on either side of the center line. The "location monument" at which a copy of this notice is posted, is on the center line 10 feet from the North end center; thence in length 1490 feet in a South direction and 10 feet in a North direction. The general course of the claim is North to South.

THE UNDERSIGNED has distinctly marked the said location on the ground, so that it's surface boundaries may be readily traced, by six substantial posts at least 2" x 2" x 4'6", at each corner and end center, each so marked or inscribed as to indicate the intended location.

SAID CLAIM is situated in an Unknown Mining District, Yavapai County, State of Arizona, and is more particularly described as follows:

BEGINNING at the N.E. corner monument, which is located
West 2400 ft. and North 4500 ft. from the East
Sec. Cor. of Secs. 12 & 13, T.8N., R.1E., G. & S.R.M; thence

1500 feet South to the S.E. corner; thence
300 feet West to the South end center; thence
300 feet West to the S.W. corner; thence
1500 feet North to the N.W. corner; thence
300 feet East to the North end center; thence
300 feet East to the point and place of beginning.

Said claim is located in the:

NE & NW $\frac{1}{4}$ of sec. 12, T.8N., R.1E., G. & S.R.M.

DATED and POSTED on the ground this 8 day of Jan 1999, ~~December, 1998.~~

LOCATOR: AZCO Mining, Inc.
2420 N. Huachuca Dr.
Tucson, Arizona 85745

BY: _____

Dietz and Associates, Agent

File:spencer_group

PHOENIX, ARIZONA
1999 FEB 25 P 1:09
RECEIVED
B.L.M. AZ STATE OFFICE

4
NO
5
1
0
9

A 40 351409

THE LODE CLAIMS OF
AZCO MINING, INC.

2420 N. Huachuca Dr.
TUCSON, ARIZONA 85745

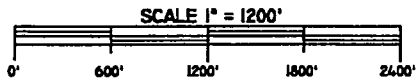
KNOWN AS

SPENCER 44-121

SITUATE IN

SECS. 1,2,6,7,11,12,31,35 & 36,
TPS.8 & 9N., Rs.1 & 2E., G. & S.R.M.

CHAIN AND COMPASS BY
DIETZ AND ASSOCIATES
PHOENIX ARIZONA



REV 020999C

KDM

FILE:spencer_northcentfile

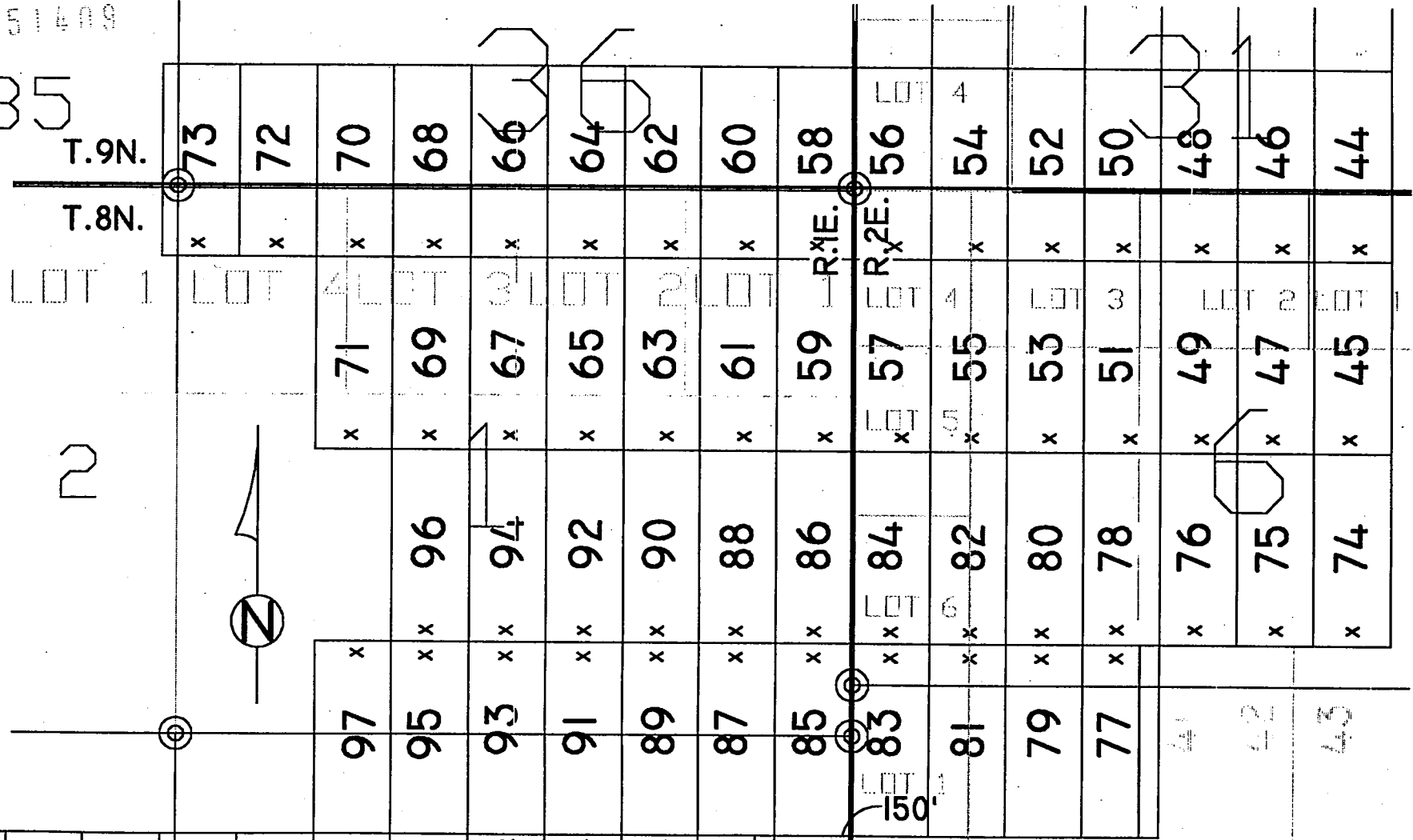
X DENOTES LOCATION MONUMENT

ALL CORNERS AND END CENTERS ARE
2" X 2" X 4'-6" WOOD POST OR BETTER

ALL CLAIMS ARE 600' X 1500' UNLESS
OTHERWISE NOTED

ALL LOCATION MONUMENTS ARE 10'
FROM THEIR RESPECTIVE END CENTERS
UNLESS OTHERWISE NOTED

| | | |
|-----|---|-----|
| 121 | x | 120 |
| 119 | x | 118 |
| 117 | x | 116 |
| 115 | x | 114 |
| 113 | x | 112 |
| 111 | x | 110 |
| 109 | x | 108 |
| 107 | x | 106 |
| 105 | x | 104 |
| 103 | x | 102 |
| 101 | x | 100 |
| 99 | x | 98 |



PHOENIX, ARIZONA

RECEIVED
BL.M. AZ STATE OFFICE
1999 FEB 25 P 09

STATE OF ARIZONA)
) SS.
COUNTY OF YAVAPAI)

**NOTICE OF LOCATION OF MINING CLAIM
(LODE)**

NOTICE IS HEREBY GIVEN THAT AZCO Mining, Inc., hereby claims the land hereinafter described as a Lode Mining Claim, under and pursuant to the laws of the United States of America and the State of Arizona, having discovered a lode, vein or deposit within the limits of this claim as hereinafter established.

THE NAME OF THE CLAIM is **SPENCER 105**

THAT THE EXTENT of this claim is 1500 feet in length and 600 feet along the surface in width, claiming 300 feet on either side of the center line. The "location monument" at which a copy of this notice is posted, is on the center line 10 feet from the South end center; thence in length 1490 feet in a North direction and 10 feet in a South direction. The general course of the claim is North to South.

THE UNDERSIGNED has distinctly marked the said location on the ground, so that it's surface boundaries may be readily traced, by six substantial posts at least 2" x 2" x 4'6", at each corner and end center, each so marked or inscribed as to indicate the intended location.

SAID CLAIM is situated in an Unknown Mining District, Yavapai County, State of Arizona, and is more particularly described as follows:

BEGINNING at the N.E. corner monument, which is located
West 2400 ft. and North 3000 ft. from the East
Sec. Cor. of Secs. 12 & 13, T.8N., R.1E., G. & S.R.M; thence

1500 feet South to the S.E. corner; thence
300 feet West to the South end center; thence
300 feet West to the S.W. corner; thence
1500 feet North to the N.W. corner; thence
300 feet East to the North end center; thence
300 feet East to the point and place of beginning.

Said claim is located in the:

NE, SE, SW, & NW¼ of sec. 12, T.8N., R.1E., G. & S.R.M.

DATED and POSTED on the ground this 16 day of ^{Jan}~~December~~, 1998.

LOCATOR: AZCO Mining, Inc.
2420 N. Huachuca Dr.
Tucson, Arizona 85745

BY: 
Dietz and Associates, Agent

PHOENIX, ARIZONA

1999 FEB 25 P 12:09

RECEIVED
B.L.M. AZ STATE OFFICE

REC-51410

STATE OF ARIZONA)
) SS.
COUNTY OF YAVAPAI)

NOTICE OF LOCATION OF MINING CLAIM
(LODE)

NOTICE IS HEREBY GIVEN THAT AZCO Mining, Inc., hereby claims the land hereinafter described as a Lode Mining Claim, under and pursuant to the laws of the United States of America and the State of Arizona, having discovered a lode, vein or deposit within the limits of this claim as hereinafter established.

THE NAME OF THE CLAIM is **SPENCER 106**

THAT THE EXTENT of this claim is 1500 feet in length and 600 feet along the surface in width, claiming 300 feet on either side of the center line. The "location monument" at which a copy of this notice is posted, is on the center line 10 feet from the North end center; thence in length 1490 feet in a South direction and 10 feet in a North direction. The general course of the claim is North to South.

THE UNDERSIGNED has distinctly marked the said location on the ground, so that its surface boundaries may be readily traced, by six substantial posts at least 2" x 2" x 4'6", at each corner and end center, each so marked or inscribed as to indicate the intended location.

SAID CLAIM is situated in an Unknown Mining District, Yavapai County, State of Arizona, and is more particularly described as follows:

BEGINNING at the N.E. corner monument, which is located
West 3000 ft and North 4500 ft from the East
Sec. Cor. of Secs. 12 & 13, T.8N., R.1E., G. & S.R.M; thence


1500 feet South to the S.E. corner; thence
300 feet West to the South end center; thence
300 feet West to the S.W. corner; thence
1500 feet North to the N.W. corner; thence
300 feet East to the North end center; thence
300 feet East to the point and place of beginning.

Said claim is located in the:

NW ¼ of sec. 12, T.8N., R.1E., G. & S.R.M.

DATED and POSTED on the ground this 8 day of Jan 1999, ~~December, 1998.~~

LOCATOR: AZCO Mining, Inc.
2420 N. Huachuca Dr.
Tucson, Arizona 85745

BY: 
Dietz and Associates, Agent

PHOENIX, ARIZONA
1999 FEB 25 P 12:09
RECEIVED
B.L.M. AZ STATE OFFICE

REC-351411

THE LODE CLAIMS OF
AZCO MINING, INC.

2420 N. Huachuca Dr.
TUCSON, ARIZONA 85745

KNOWN AS

SPENCER 44-121

SITUATE IN

SECS. 1,2,6,7,11,12,31,35 & 36,
Tps.8 & 9N., Rs.1 & 2E., G. & S.R.M.

CHAIN AND COMPASS BY
DIETZ AND ASSOCIATES
PHOENIX ARIZONA



REV 020999C

KDM

FILE:spencer_northcentfile

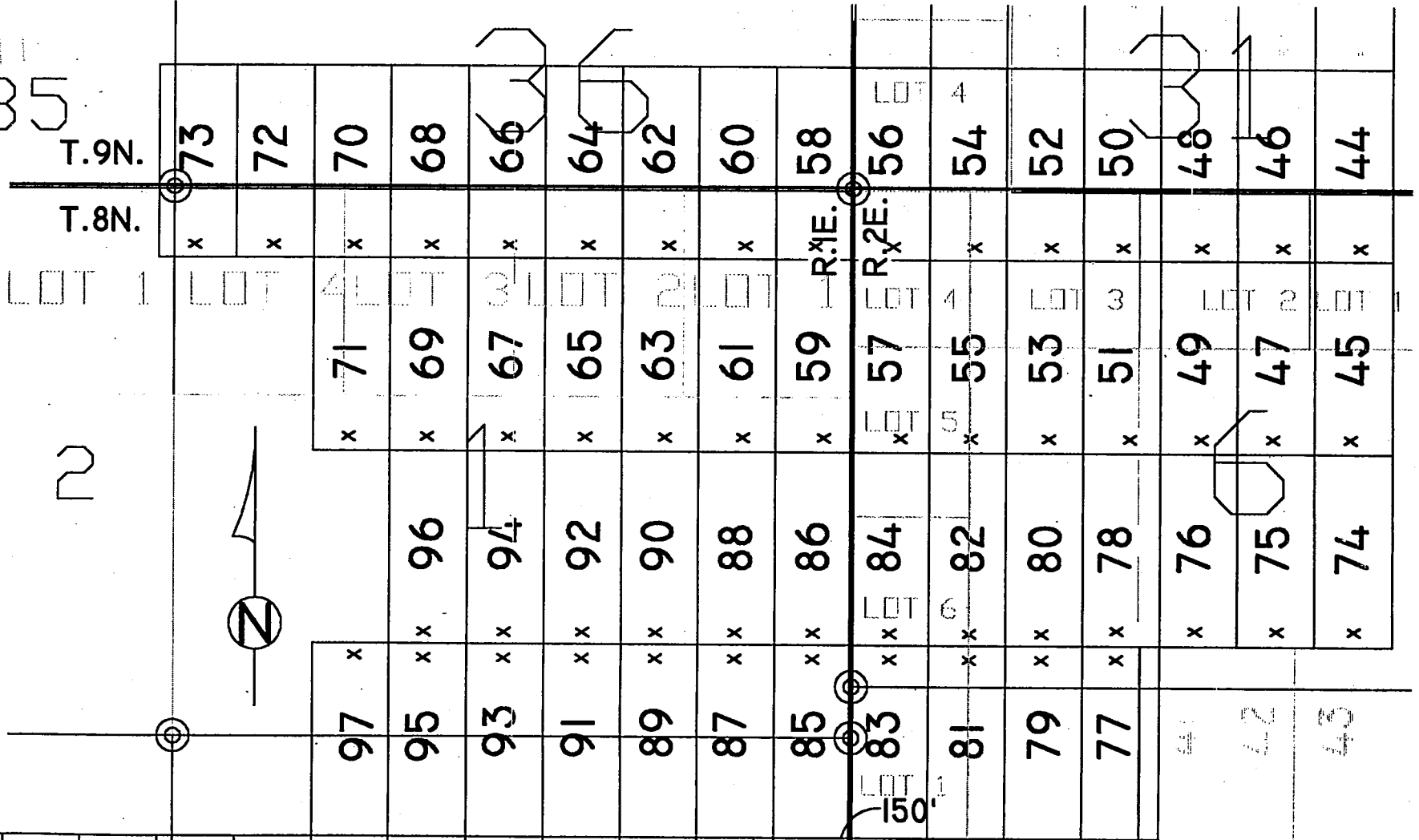
X DENOTES LOCATION MONUMENT

ALL CORNERS AND END CENTERS ARE
2" X 2" X 4'6" WOOD POST OR BETTER

ALL CLAIMS ARE 600' X 1500' UNLESS
OTHERWISE NOTED

ALL LOCATION MONUMENTS ARE 10'
FROM THEIR RESPECTIVE END CENTERS
UNLESS OTHERWISE NOTED

| | | |
|-----|---|-----|
| 121 | x | 120 |
| 119 | x | 118 |
| 117 | x | 116 |
| 115 | x | 114 |
| 113 | x | 112 |
| 111 | x | 110 |
| 109 | x | 108 |
| 107 | x | 106 |
| 105 | x | 104 |
| 103 | x | 102 |
| 101 | x | 100 |
| 99 | x | 98 |



PHOENIX, ARIZONA

1999 FEB 25 P 12:09

RECEIVED
B.L.M. AZ STATE OFFICE

STATE OF ARIZONA)
) SS.
COUNTY OF YAVAPAI)

NOTICE OF LOCATION OF MINING CLAIM
(LODE)

NOTICE IS HEREBY GIVEN THAT AZCO Mining, Inc., hereby claims the land hereinafter described as a Lode Mining Claim, under and pursuant to the laws of the United States of America and the State of Arizona, having discovered a lode, vein or deposit within the limits of this claim as hereinafter established.

THE NAME OF THE CLAIM is SPENCER 107

THAT THE EXTENT of this claim is 1500 feet in length and 600 feet along the surface in width, claiming 300 feet on either side of the center line. The "location monument" at which a copy of this notice is posted, is on the center line 10 feet from the South end center; thence in length 1490 feet in a North direction and 10 feet in a South direction. The general course of the claim is North to South.

THE UNDERSIGNED has distinctly marked the said location on the ground, so that its surface boundaries may be readily traced, by six substantial posts at least 2" x 2" x 4'6", at each corner and end center, each so marked or inscribed as to indicate the intended location.

SAID CLAIM is situated in an Unknown Mining District, Yavapai County, State of Arizona, and is more particularly described as follows:

BEGINNING at the N.E. corner monument, which is located
West 3000 ft. and North 3000 ft. from the East
Sec. Cor. of Secs. 12 & 13, T.8N., R.1E., G. & S.R.M; thence

1500 feet South to the S.E. corner; thence
300 feet West to the South end center; thence
300 feet West to the S.W. corner; thence
1500 feet North to the N.W. corner; thence
300 feet East to the North end center; thence
300 feet East to the point and place of beginning.

Said claim is located in the:

NW & SW $\frac{1}{4}$ of sec. 12, T.8N., R.1E., G. & S.R.M.

DATED and POSTED on the ground this 6 day of Jan, 1999.
~~December, 1998.~~

LOCATOR: AZCO Mining, Inc.
2420 N. Huachuca Dr.
Tucson, Arizona 85745

BY: 
Dietz and Associates, Agent

PHOENIX, ARIZONA
RECEIVED
B.L.M. AZ STATE OFFICE
1999 FEB 25 P 12:09

REC 351412

Amc 351412

THE LODE CLAIMS OF
AZCO MINING, INC.

2420 N. Huachuca Dr.
TUCSON, ARIZONA 85745

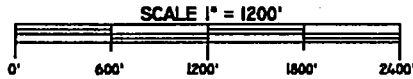
KNOWN AS

SPENCER 44-121

SITUATE IN

SECS. 1,2,6,7,11,12,31,35 & 36,
TPS.8 & 9N., Rs.1 & 2E., G. & S.R.M.

CHAIN AND COMPASS BY
DIETZ AND ASSOCIATES
PHOENIX ARIZONA



REV020999C

KDM

FILE:spencer_northcentfile

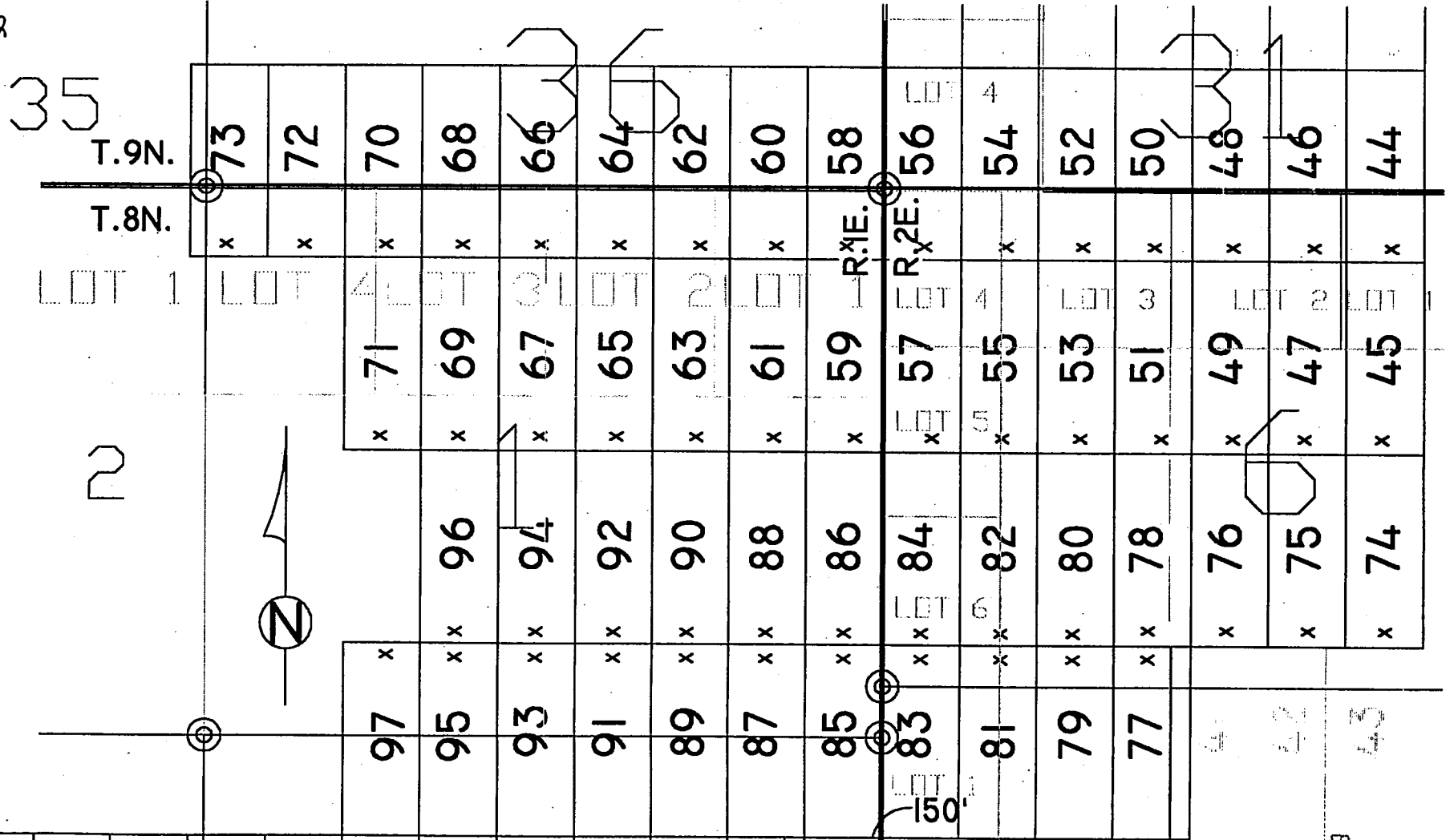
X DENOTES LOCATION MONUMENT

ALL CORNERS AND END CENTERS ARE
2" X 2" X 4'6" WOOD POST OR BETTER

ALL CLAIMS ARE 600' X 1500' UNLESS
OTHERWISE NOTED

ALL LOCATION MONUMENTS ARE 10'
FROM THEIR RESPECTIVE END CENTERS
UNLESS OTHERWISE NOTED

| | | |
|-----|---|-----|
| 121 | x | 120 |
| 119 | x | 118 |
| 117 | x | 116 |
| 115 | x | 114 |
| 113 | x | 112 |
| 111 | x | 110 |
| 109 | x | 108 |
| 107 | x | 106 |
| 105 | x | 104 |
| 103 | x | 102 |
| 101 | x | 100 |
| 99 | x | 98 |



PHOENIX, ARIZONA

1999 FEB-25 4:09

RECEIVED
B.L.M. AZ STATE OFFICE

STATE OF ARIZONA)
) SS.
COUNTY OF YAVAPAI)

**NOTICE OF LOCATION OF MINING CLAIM
(LODE)**

NOTICE IS HEREBY GIVEN THAT AZCO Mining, Inc., hereby claims the land hereinafter described as a Lode Mining Claim, under and pursuant to the laws of the United States of America and the State of Arizona, having discovered a lode, vein or deposit within the limits of this claim as hereinafter established.

THE NAME OF THE CLAIM is **SPENCER 108**

THAT THE EXTENT of this claim is 1500 feet in length and 600 feet along the surface in width, claiming 300 feet on either side of the center line. The "location monument" at which a copy of this notice is posted, is on the center line 10 feet from the North end center; thence in length 1490 feet in a South direction and 10 feet in a North direction. The general course of the claim is North to South.

THE UNDERSIGNED has distinctly marked the said location on the ground, so that it's surface boundaries may be readily traced, by six substantial posts at least 2" x 2" x 4'6", at each corner and end center, each so marked or inscribed as to indicate the intended location.

SAID CLAIM is situated in an Unknown Mining District, Yavapai County, State of Arizona, and is more particularly described as follows:

BEGINNING at the N.E. corner monument, which is located
West 3600 ft. and North 4500 ft. from the East
Sec. Cor. of Secs. 12 & 13, T.8N., R.1E., G. & S.R.M; thence


1500 feet South to the S.E. corner; thence
300 feet West to the South end center; thence
300 feet West to the S.W. corner; thence
1500 feet North to the N.W. corner; thence
300 feet East to the North end center; thence
300 feet East to the point and place of beginning.

Said claim is located in the:

NW ¼ of sec. 12, T.8N., R.1E., G. & S.R.M.

DATED and POSTED on the ground this 8 day of December, 1998.

LOCATOR: AZCO Mining, Inc.
2420 N. Huachuca Dr.
Tucson, Arizona 85745

BY: 
Dietz and Associates, Agent

PHOENIX, ARIZONA
1998 FEB 25 P 12:09
RECEIVED
B.L.M. AZ STATE OFFICE

2100357413

STATE OF ARIZONA)
) SS.
COUNTY OF YAVAPAI)

**NOTICE OF LOCATION OF MINING CLAIM
(LODE)**

NOTICE IS HEREBY GIVEN THAT AZCO Mining, Inc., hereby claims the land hereinafter described as a Lode Mining Claim, under and pursuant to the laws of the United States of America and the State of Arizona, having discovered a lode, vein or deposit within the limits of this claim as hereinafter established.

THE NAME OF THE CLAIM is **SPENCER 109**

THAT THE EXTENT of this claim is 1500 feet in length and 600 feet along the surface in width, claiming 300 feet on either side of the center line. The "location monument" at which a copy of this notice is posted, is on the center line 10 feet from the North end center; thence in length 1490 feet in a South direction and 10 feet in a North direction. The general course of the claim is North to South.

THE UNDERSIGNED has distinctly marked the said location on the ground, so that its surface boundaries may be readily traced, by six substantial posts at least 2" x 2" x 4'6", at each corner and end center, each so marked or inscribed as to indicate the intended location.

SAID CLAIM is situated in an Unknown Mining District, Yavapai County, State of Arizona, and is more particularly described as follows:

BEGINNING at the N.E. corner monument, which is located West 3600 ft and North 3000 ft from the East Sec. Cor. of Secs. 12 & 13, T.8N., R.1E., G. & S.R.M; thence


1500 feet South to the S.E. corner; thence
300 feet West to the South end center; thence
300 feet West to the S.W. corner; thence
1500 feet North to the N.W. corner: thence
300 feet East to the North end center; thence
300 feet East to the point and place of beginning.

Said claim is located in the:

NW & SW¹/₄ of sec. 12, T.8N., R.1E., G. & S.R.M.

DATED and POSTED on the ground this 14 day of ^{Jan 1999} ~~December, 1998~~.

LOCATOR: AZCO Mining, Inc.
2420 N. Huachuca Dr.
Tucson, Arizona 85745

BY: 
Dietz and Associates, Agent

PHOENIX, ARIZONA
1999 FEB 25 P 12:09
RECEIVED
B.L.M. AZ STATE OFFICE

A MC 351414

THE LODE CLAIMS OF
AZCO MINING, INC.

2420 N. Huachuca Dr.
TUCSON, ARIZONA 85745

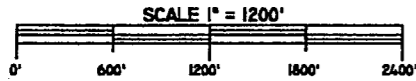
KNOWN AS

SPENCER 44-121

SITUATE IN

SECS. 1,2,6,7,11,12,31,35 & 36,
Tps.8 & 9N., Rs.1 & 2E., G. & S.R.M.

CHAIN AND COMPASS BY
DIETZ AND ASSOCIATES
PHOENIX ARIZONA



REV 020999C

KDH

FILE:spencer_northcentfile

X DENOTES LOCATION MONUMENT

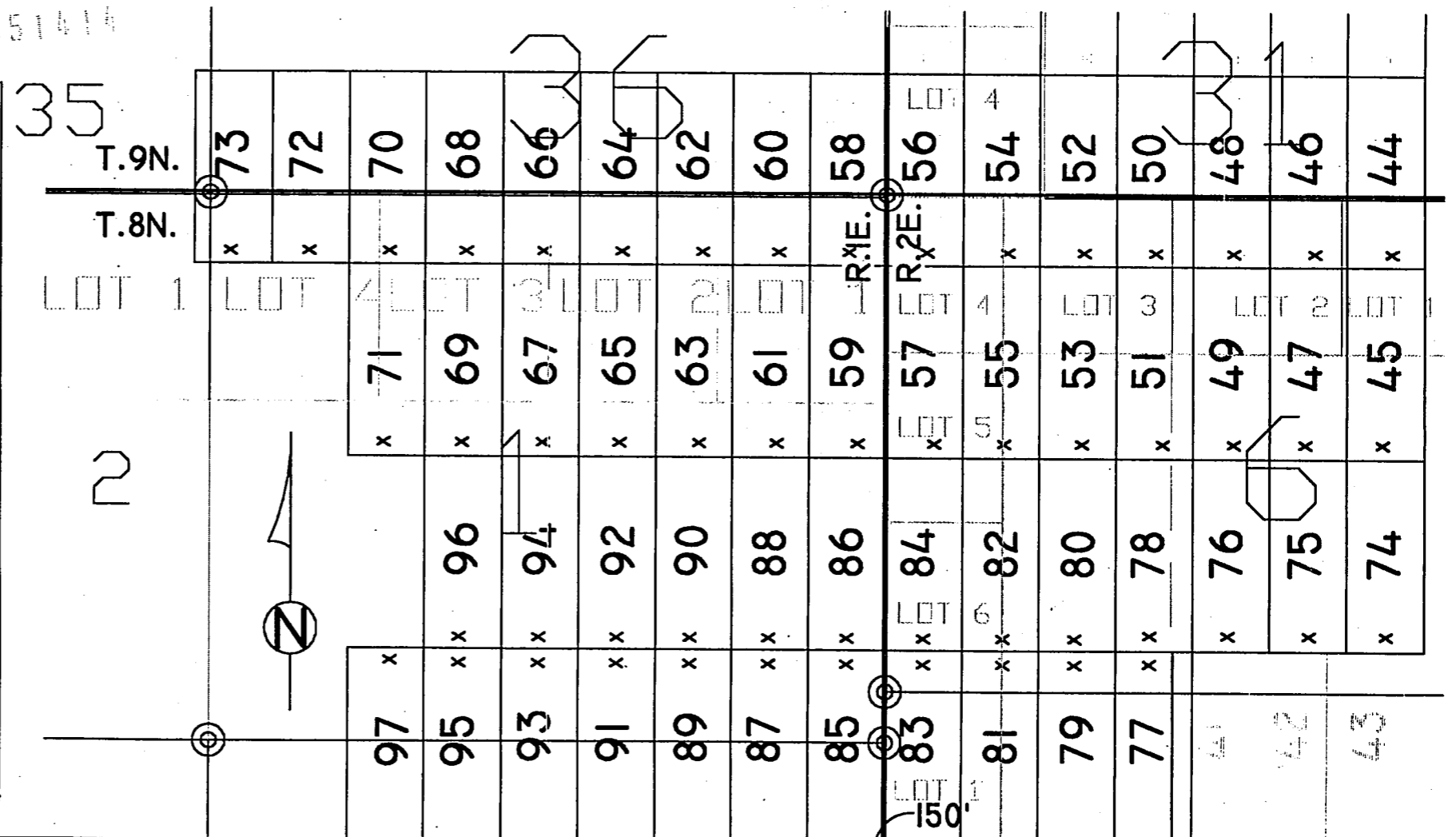
ALL CORNERS AND END CENTERS ARE
2" X 2" X 4'6" WOOD POST OR BETTER

ALL CLAIMS ARE 600' X 1500' UNLESS
OTHERWISE NOTED

ALL LOCATION MONUMENTS ARE 10'
FROM THEIR RESPECTIVE END CENTERS
UNLESS OTHERWISE NOTED



| | | |
|-----|---|-----|
| 121 | x | 120 |
| 119 | x | 118 |
| 117 | x | 116 |
| 115 | x | 114 |
| 113 | x | 112 |
| 111 | x | 110 |
| 109 | x | 108 |
| 107 | x | 106 |
| 105 | x | 104 |
| 103 | x | 102 |
| 101 | x | 100 |
| 99 | x | 98 |



PHOENIX, ARIZONA

1999 FEB 25 12:09

RECEIVED
B.L.M. AZ STATE OFFICE

STATE OF ARIZONA)
) SS.
COUNTY OF YAVAPAI)

**NOTICE OF LOCATION OF MINING CLAIM
(LODE)**

NOTICE IS HEREBY GIVEN THAT AZCO Mining, Inc., hereby claims the land hereinafter described as a Lode Mining Claim, under and pursuant to the laws of the United States of America and the State of Arizona, having discovered a lode, vein or deposit within the limits of this claim as hereinafter established.

THE NAME OF THE CLAIM is **SPENCER 110**

THAT THE EXTENT of this claim is 1500 feet in length and 600 feet along the surface in width, claiming 300 feet on either side of the center line. The "location monument" at which a copy of this notice is posted, is on the center line 10 feet from the North end center; thence in length 1490 feet in a South direction and 10 feet in a North direction. The general course of the claim is North to South.

THE UNDERSIGNED has distinctly marked the said location on the ground, so that its surface boundaries may be readily traced, by six substantial posts at least 2" x 2" x 4'6", at each corner and end center, each so marked or inscribed as to indicate the intended location.

SAID CLAIM is situated in an Unknown Mining District, Yavapai County, State of Arizona, and is more particularly described as follows:

BEGINNING at the N.E. corner monument, which is located
West 4200 ft. and North 4500 ft. from the East
Sec. Cor. of Secs. 12 & 13, T.8N., R.1E., G. & S.R.M; thence

1500 feet South to the S.E. corner; thence
300 feet West to the South end center; thence
300 feet West to the S.W. corner; thence
1500 feet North to the N.W. corner: thence
300 feet East to the North end center; thence
300 feet East to the point and place of beginning.

Said claim is located in the:

NW ¼ of sec. 12, T.8N., R.1E., G. & S.R.M.

DATED and POSTED on the ground this 8 day of December, 1998.

LOCATOR: AZCO Mining, Inc.
2420 N. Huachuca Dr.
Tucson, Arizona 85745

BY: 
Dietz and Associates, Agent

PHOENIX, ARIZONA

1999 FEB 25 P 12: 09

RECEIVED
B.L.M. AZ STATE OFFICE

4
M
C
3
5
1
4
1
2

THE LODE CLAIMS OF
AZCO MINING, INC.

2420 N. Huachuca Dr.
TUCSON, ARIZONA 85745

KNOWN AS

SPENCER 44-121

SITUATE IN

SECS. 1,2,6,7,11,12,31,35 & 36,
TPS.8 & 9N., Rs.1 & 2E., G. & S.R.M.

CHAIN AND COMPASS BY
DIETZ AND ASSOCIATES
PHOENIX ARIZONA



REV 020999C

KDM

FILE:spencer_northcentf.k

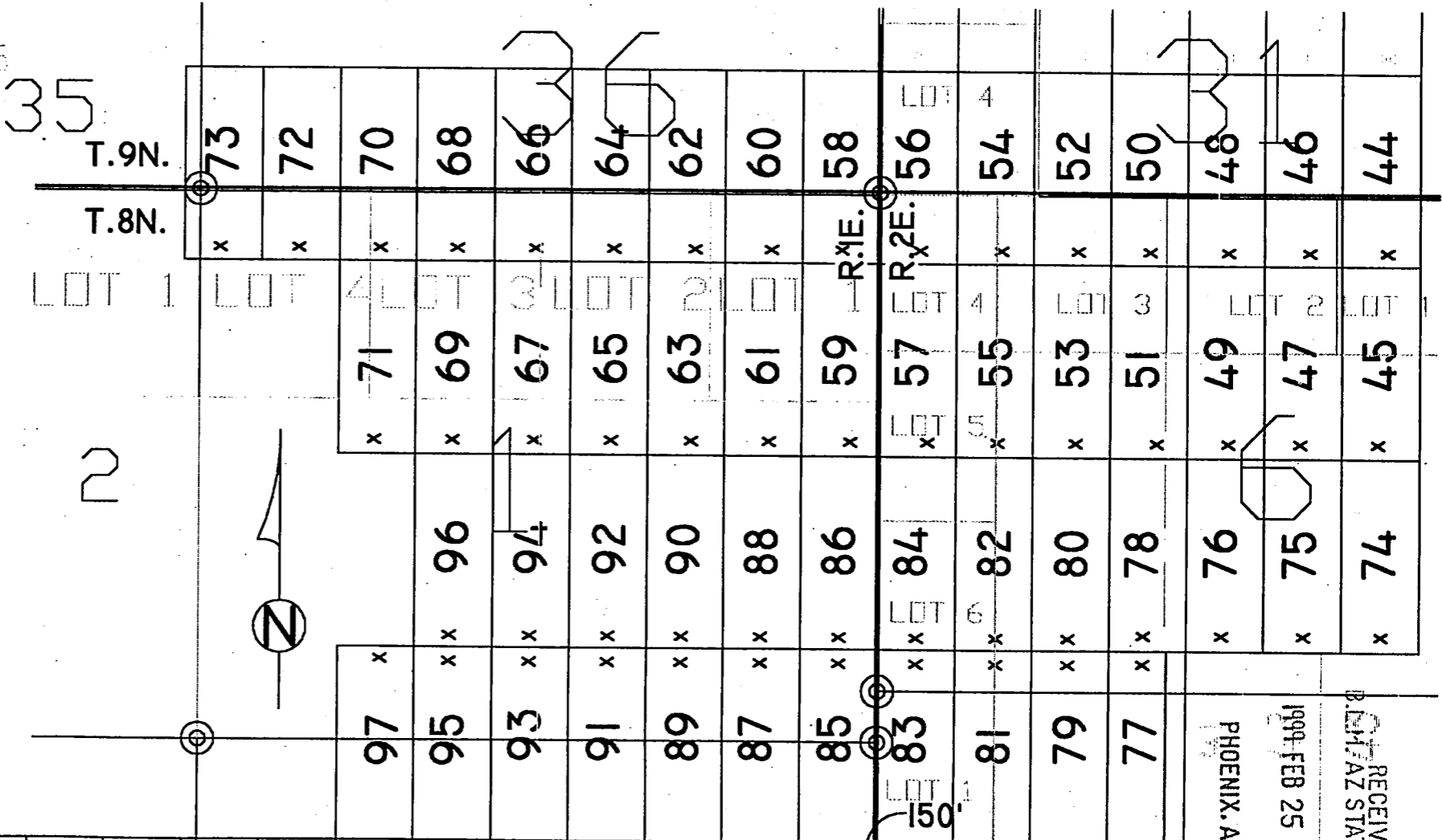
X DENOTES LOCATION MONUMENT

ALL CORNERS AND END CENTERS ARE
2" X 2" X 4'-6" WOOD POST OR BETTER

ALL CLAIMS ARE 600' X 1500' UNLESS
OTHERWISE NOTED

ALL LOCATION MONUMENTS ARE 10'
FROM THEIR RESPECTIVE END CENTERS
UNLESS OTHERWISE NOTED

| | | |
|-----|---|-----|
| 121 | x | 120 |
| 119 | x | 118 |
| 117 | x | 116 |
| 115 | x | 114 |
| 113 | x | 112 |
| 111 | x | 110 |
| 109 | x | 108 |
| 107 | x | 106 |
| 105 | x | 104 |
| 103 | x | 102 |
| 101 | x | 100 |
| 99 | x | 98 |



PHOENIX, ARIZONA

1999 FEB 25 P 12:10

RECEIVED
ARIZONA STATE OFFICE

STATE OF ARIZONA)
) SS.
COUNTY OF YAVAPAI)

**NOTICE OF LOCATION OF MINING CLAIM
(LODE)**

NOTICE IS HEREBY GIVEN THAT AZCO Mining, Inc., hereby claims the land hereinafter described as a Lode Mining Claim, under and pursuant to the laws of the United States of America and the State of Arizona, having discovered a lode, vein or deposit within the limits of this claim as hereinafter established.

THE NAME OF THE CLAIM is **SPENCER 111**

THAT THE EXTENT of this claim is 1500 feet in length and 600 feet along the surface in width, claiming 300 feet on either side of the center line. The "location monument" at which a copy of this notice is posted, is on the center line 10 feet from the North end center; thence in length 1490 feet in a South direction and 10 feet in a North direction. The general course of the claim is North to South.

THE UNDERSIGNED has distinctly marked the said location on the ground, so that its surface boundaries may be readily traced, by six substantial posts at least 2" x 2" x 4'6", at each corner and end center, each so marked or inscribed as to indicate the intended location.

SAID CLAIM is situated in an Unknown Mining District, Yavapai County, State of Arizona, and is more particularly described as follows:

BEGINNING at the N.E. corner monument, which is located
West 4200 ft. and North 3000 ft. from the East
Sec. Cor. of Secs. 12 & 13, T.8N., R.1E., G. & S.R.M; thence


1500 feet South to the S.E. corner; thence
300 feet West to the South end center; thence
300 feet West to the S.W. corner; thence
1500 feet North to the N.W. corner; thence
300 feet East to the North end center; thence
300 feet East to the point and place of beginning.

Said claim is located in the:

NW & SW¼ of sec. 12, T.8N., R.1E., G. & S.R.M.

DATED and POSTED on the ground this 14 day of ^{Jan} ~~December~~, ¹⁹⁹⁹ ~~1998~~.

LOCATOR: AZCO Mining, Inc.
2420 N. Huachuca Dr.
Tucson, Arizona 85745

BY: 
Dietz and Associates, Agent

PHOENIX, ARIZONA
1999 FEB 25 P 12:10
RECEIVED
B.L.M. AZ STATE OFFICE

A
H
C
3
5
1
1
5

MC 351418

THE LODE CLAIMS OF
AZCO MINING, INC.

2420 N. Huachuca Dr.
TUCSON, ARIZONA 85745

KNOWN AS
SPENCER 44-121

SITUATE IN
SECS. 1,2,6,7,11,12,31,35 & 36,
TPS. 8 & 9N., Rs. 1 & 2E., G. & S.R.M.

CHAIN AND COMPASS BY
DIETZ AND ASSOCIATES
PHOENIX ARIZONA



REV 020999C

KDH

FILE:spencer_northcentrfile

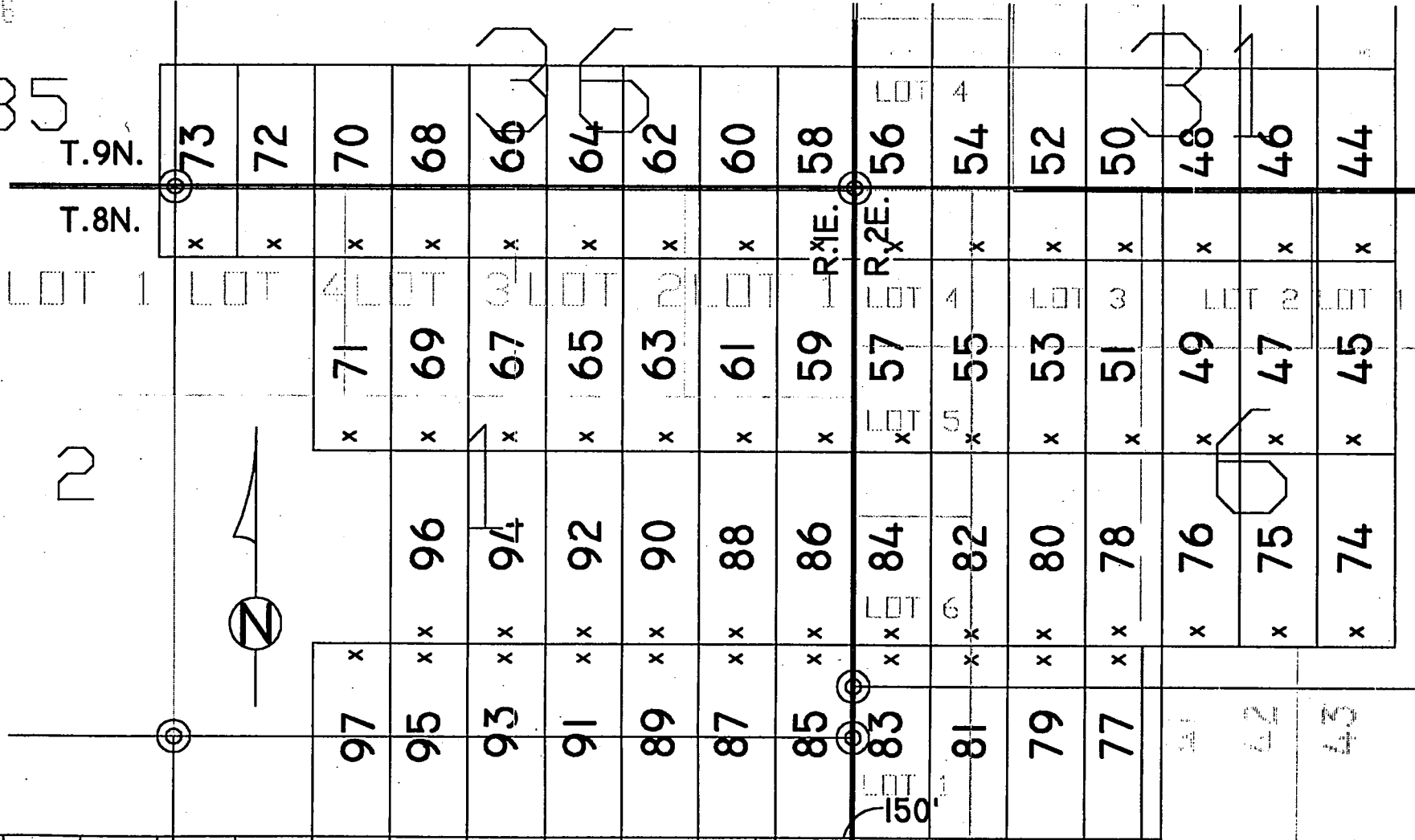
X DENOTES LOCATION MONUMENT

ALL CORNERS AND END CENTERS ARE
2" X 2" X 4'6" WOOD POST OR BETTER

ALL CLAIMS ARE 600' X 1500' UNLESS
OTHERWISE NOTED

ALL LOCATION MONUMENTS ARE 10'
FROM THEIR RESPECTIVE END CENTERS
UNLESS OTHERWISE NOTED

| | | | |
|-----|---|---|-----|
| 121 | x | x | 120 |
| 119 | x | x | 118 |
| 117 | x | x | 116 |
| 115 | x | x | 114 |
| 113 | x | x | 112 |
| 111 | x | x | 110 |
| 109 | x | x | 108 |
| 107 | x | x | 106 |
| 105 | x | x | 104 |
| 103 | x | x | 102 |
| 101 | x | x | 100 |
| 99 | x | x | 98 |



PHOENIX, ARIZONA

1999 FEB 25 P 12:10

RECEIVED
B.L.M. AZ STATE OFFICE

STATE OF ARIZONA)
) SS.
COUNTY OF YAVAPAI)

**NOTICE OF LOCATION OF MINING CLAIM
(LODE)**

NOTICE IS HEREBY GIVEN THAT AZCO Mining, Inc., hereby claims the land hereinafter described as a Lode Mining Claim, under and pursuant to the laws of the United States of America and the State of Arizona, having discovered a lode, vein or deposit within the limits of this claim as hereinafter established.

THE NAME OF THE CLAIM is **SPENCER 112**

THAT THE EXTENT of this claim is 1500 feet in length and 600 feet along the surface in width, claiming 300 feet on either side of the center line. The "location monument" at which a copy of this notice is posted, is on the center line 10 feet from the North end center; thence in length 1490 feet in a South direction and 10 feet in a North direction. The general course of the claim is North to South.

THE UNDERSIGNED has distinctly marked the said location on the ground, so that it's surface boundaries may be readily traced, by six substantial posts at least 2" x 2" x 4'6", at each corner and end center, each so marked or inscribed as to indicate the intended location.

SAID CLAIM is situated in an Unknown Mining District, Yavapai County, State of Arizona, and is more particularly described as follows:

BEGINNING at the N.E. corner monument, which is located
West 4800 ft. and North 4500 ft. from the East
Sec. Cor. of Secs. 12 & 13, T.8N., R.1E., G. & S.R.M; thence

1500 feet South to the S.E. corner; thence
300 feet West to the South end center; thence
300 feet West to the S.W. corner; thence
1500 feet North to the N.W. corner; thence
300 feet East to the North end center; thence
300 feet East to the point and place of beginning.

Said claim is located in the:

NW ¼ of sec. 12, NE¼ of sec. 11, T.8N., R.1E., G. & S.R.M.

DATED and POSTED on the ground this 8 day of December, 1998.

LOCATOR: AZCO Mining, Inc.
2420 N. Huachuca Dr.
Tucson, Arizona 85745

BY: _____

Dietz and Associates, Agent

File:spencer_group

PHOENIX, ARIZONA
1999 FEB 25 P 12:10
RECEIVED
B.L.M. AZ STATE OFFICE

REC 351417

A MC 351417

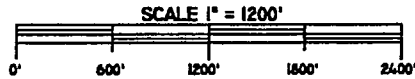
THE LODE CLAIMS OF
AZCO MINING, INC.

2420 N. Huachuca Dr.
TUCSON, ARIZONA 85745

KNOWN AS
SPENCER 44-121

SITUATE IN
SECS. 1,2,6,7,11,12,31,35 & 36,
TPS. 8 & 9N., Rs. 1 & 2E., G. & S.R.M.

CHAIN AND COMPASS BY
DIETZ AND ASSOCIATES
PHOENIX ARIZONA



REV 4/20/99 JC

KDH

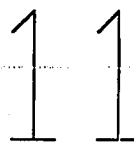
FILE:spencer_northcentfile

X DENOTES LOCATION MONUMENT

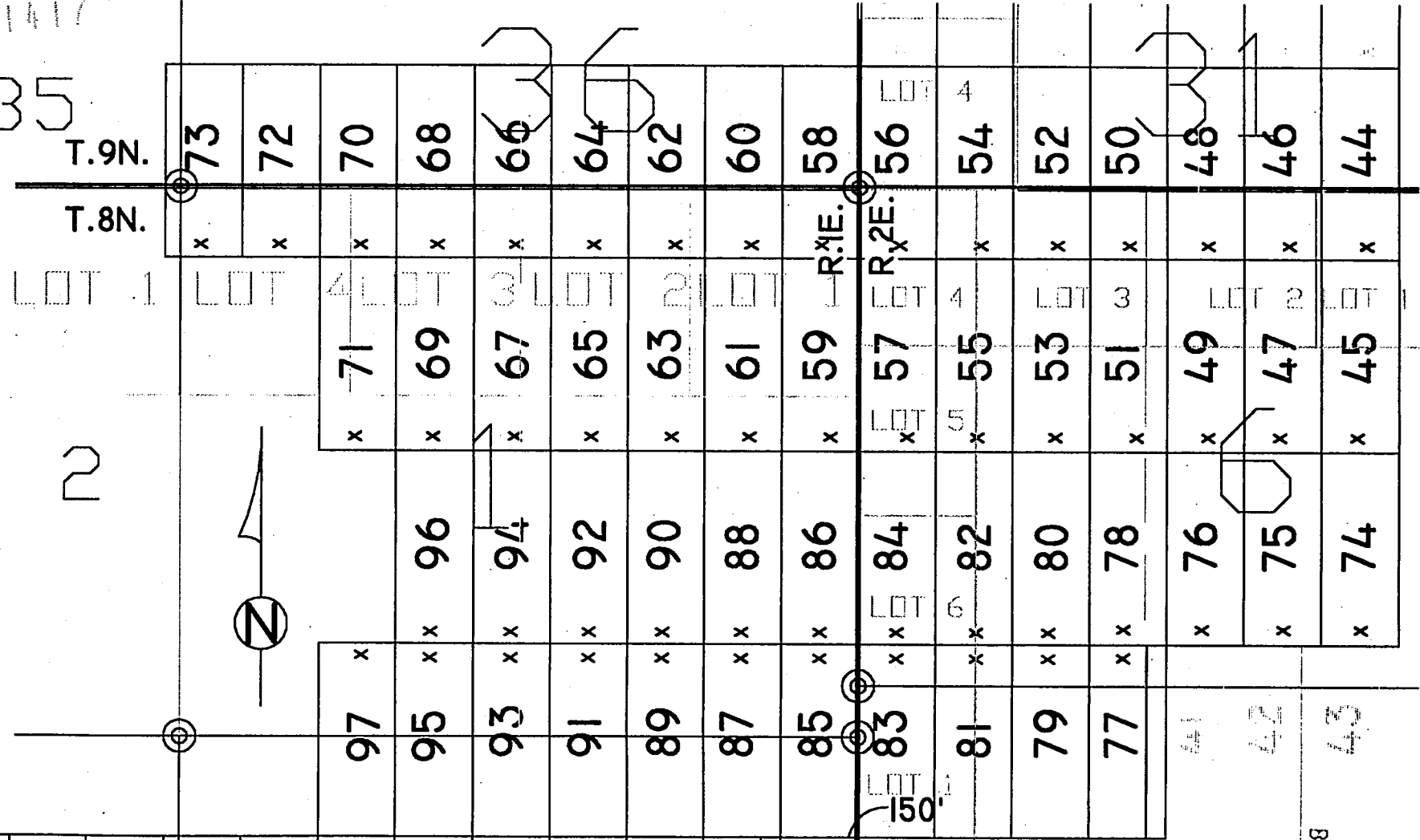
ALL CORNERS AND END CENTERS ARE
2" X 2" X 4'6" WOOD POST OR BETTER

ALL CLAIMS ARE 600' X 1500' UNLESS
OTHERWISE NOTED

ALL LOCATION MONUMENTS ARE 10'
FROM THEIR RESPECTIVE END CENTERS
UNLESS OTHERWISE NOTED



| | | | |
|-----|---|---|-----|
| 121 | x | x | 120 |
| 119 | x | x | 118 |
| 117 | x | x | 116 |
| 115 | x | x | 114 |
| 113 | x | x | 112 |
| 111 | x | x | 110 |
| 109 | x | x | 108 |
| 107 | x | x | 106 |
| 105 | x | x | 104 |
| 103 | x | x | 102 |
| 101 | x | x | 100 |
| 99 | x | x | 98 |



PHOENIX, ARIZONA

1999 FEB 25 12:10

RECEIVED
B.L.M. AZ STATE OFFICE

STATE OF ARIZONA)
) SS.
COUNTY OF YAVAPAI)

**NOTICE OF LOCATION OF MINING CLAIM
(LODE)**

NOTICE IS HEREBY GIVEN THAT AZCO Mining, Inc., hereby claims the land hereinafter described as a Lode Mining Claim, under and pursuant to the Laws of the United States of America and the State of Arizona, having discovered a lode, vein or deposit within the limits of this claim as hereinafter established.

THE NAME OF THE CLAIM is **SPENCER 113**

THAT THE EXTENT of this claim is 1500 feet in length and 600 feet along the surface in width, claiming 300 feet on either side of the center line. The "location monument" at which a copy of this notice is posted, is on the center line 10 feet from the North end center; thence in length 1490 feet in a South direction and 10 feet in a North direction. The general course of the claim is North to South.

THE UNDERSIGNED has distinctly marked the said location on the ground, so that its surface boundaries may be readily traced, by six substantial posts at least 2" x 2" x 4'6", at each corner and end center, each so marked or inscribed as to indicate the intended location.

SAID CLAIM is situated in an Unknown Mining District, Yavapai County, State of Arizona, and is more particularly described as follows:

BEGINNING at the N.E. corner monument, which is located
West 4800 ft. and North 3000 ft. from the East
Sec. Cor. of Secs. 12 & 13, T.8N., R.1E., G. & S.R.M; thence

1500 feet South to the S.E. corner; thence
300 feet West to the South end center; thence
300 feet West to the S.W. corner; thence
1500 feet North to the N.W. corner; thence
300 feet East to the North end center; thence
300 feet East to the point and place of beginning.

Said claim is located in the:

NE & SE $\frac{1}{4}$ of sec. 11 & NW & SW $\frac{1}{4}$ of sec. 12,
T.8N., R.1E., G. & S.R.M.

DATED and POSTED on the ground this 14 day of Jan 1999 ~~December, 1998~~.

LOCATOR: AZCO Mining, Inc.
2420 N. Huachuca Dr.
Tucson, Arizona 85745

BY: 

Dietz and Associates, Agent

File:spencer_group

PHOENIX, ARIZONA
1999 FEB 25 P 12:10
RECEIVED
B.L.M. AZ STATE OFFICE

THE LODE CLAIMS OF
AZCO MINING, INC.

2420 N. Huachuca Dr.
TUCSON, ARIZONA 85745

KNOWN AS

SPENCER 44-121

SITUATE IN

SECS. 1,2,6,7,11,12,31,35 & 36,
Tps.8 & 9N., Rs.1 & 2E., G. & S.R.M.

CHAIN AND COMPASS BY
DIETZ AND ASSOCIATES
PHOENIX ARIZONA



REV 020999C

KDN

FILE:spencer_northcentfile

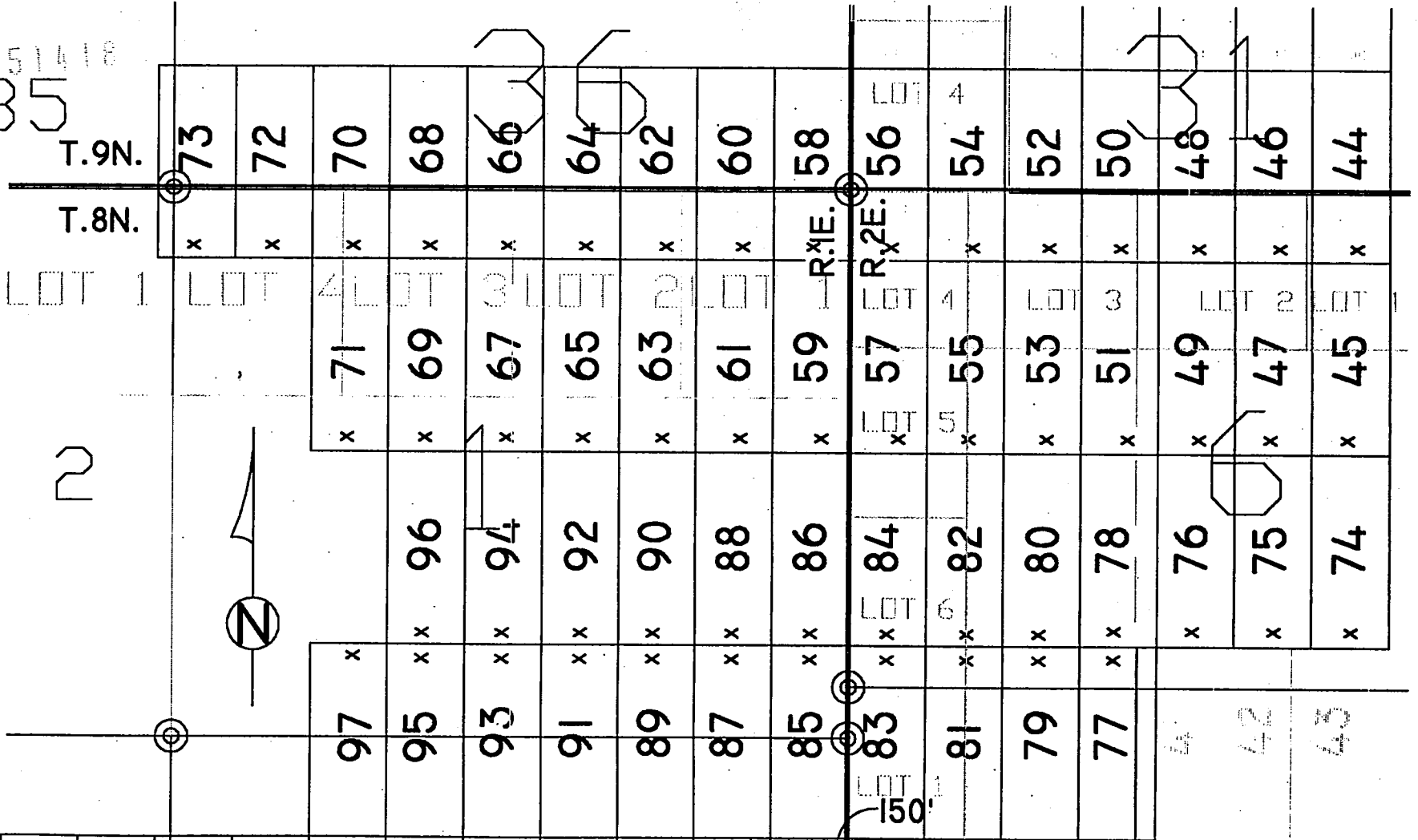
X DENOTES LOCATION MONUMENT

ALL CORNERS AND END CENTERS ARE
2" X 2" X 4'-6" WOOD POST OR BETTER

ALL CLAIMS ARE 600' X 1500' UNLESS
OTHERWISE NOTED

ALL LOCATION MONUMENTS ARE 10'
FROM THEIR RESPECTIVE END CENTERS
UNLESS OTHERWISE NOTED

| | | |
|-----|---|-----|
| 121 | x | 120 |
| 119 | x | 118 |
| 117 | x | 116 |
| 115 | x | 114 |
| 113 | x | 112 |
| 111 | x | 110 |
| 109 | x | 108 |
| 107 | x | 106 |
| 105 | x | 104 |
| 103 | x | 102 |
| 101 | x | 100 |
| 99 | x | 98 |



PHOENIX, ARIZONA

1999 FEB 25 10:10

RECEIVED
BLM. AZ STATE OFFICE

STATE OF ARIZONA)
) SS.
COUNTY OF YAVAPAI)

**NOTICE OF LOCATION OF MINING CLAIM
(LODE)**

NOTICE IS HEREBY GIVEN THAT AZCO Mining, Inc., hereby claims the land hereinafter described as a Lode Mining Claim, under and pursuant to the laws of the United States of America and the State of Arizona, having discovered a lode, vein or deposit within the limits of this claim as hereinafter established.

THE NAME OF THE CLAIM is **SPENCER 114**

THAT THE EXTENT of this claim is 1500 feet in length and 600 feet along the surface in width, claiming 300 feet on either side of the center line. The "location monument" at which a copy of this notice is posted, is on the center line 10 feet from the South end center; thence in length 1490 feet in a North direction and 10 feet in a South direction. The general course of the claim is North to South.

THE UNDERSIGNED has distinctly marked the said location on the ground, so that its surface boundaries may be readily traced, by six substantial posts at least 2" x 2" x 4'6", at each corner and end center, each so marked or inscribed as to indicate the intended location.

SAID CLAIM is situated in an Unknown Mining District, Yavapai County, State of Arizona, and is more particularly described as follows:

BEGINNING at the N.E. corner monument, which is located
West 5400 ft. and North 4500 ft. from the East
Sec. Cor. of Secs. 12 & 13, T.8N., R.1E., G. & S.R.M; thence

1500 feet South to the S.E. corner; thence
300 feet West to the South end center; thence
300 feet West to the S.W. corner; thence
1500 feet North to the N.W. corner; thence
300 feet East to the North end center; thence
300 feet East to the point and place of beginning.

Said claim is located in the:

NE $\frac{1}{4}$ of sec. 11, T.8N., R.1E., G. & S.R.M.

DATED and POSTED on the ground this 18 day of January, 1999.

LOCATOR: AZCO Mining, Inc.
2420 N. Huachuca Rd. Dr.
Tucson, Arizona 85745

BY: 
Dietz and Associates, Agent

PHOENIX, ARIZONA
1999 FEB 25 P 12:10
RECEIVED
B.L.M. AZ STATE OFFICE

REC 051410

A KC 351A10

THE LODE CLAIMS OF
AZCO MINING, INC.

2420 N. Huachuca Dr.
TUCSON, ARIZONA 85745

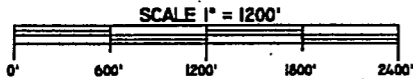
KNOWN AS

SPENCER 44-121

SITUATE IN

SECS. 1,2,6,7,11,12,31,35 & 36,
TPS. 8 & 9N., Rs. 1 & 2E., G. & S.R.M.

CHAIN AND COMPASS BY
DIETZ AND ASSOCIATES
PHOENIX ARIZONA



REV 420999C

KDM

FILE:spencer_northcentfile

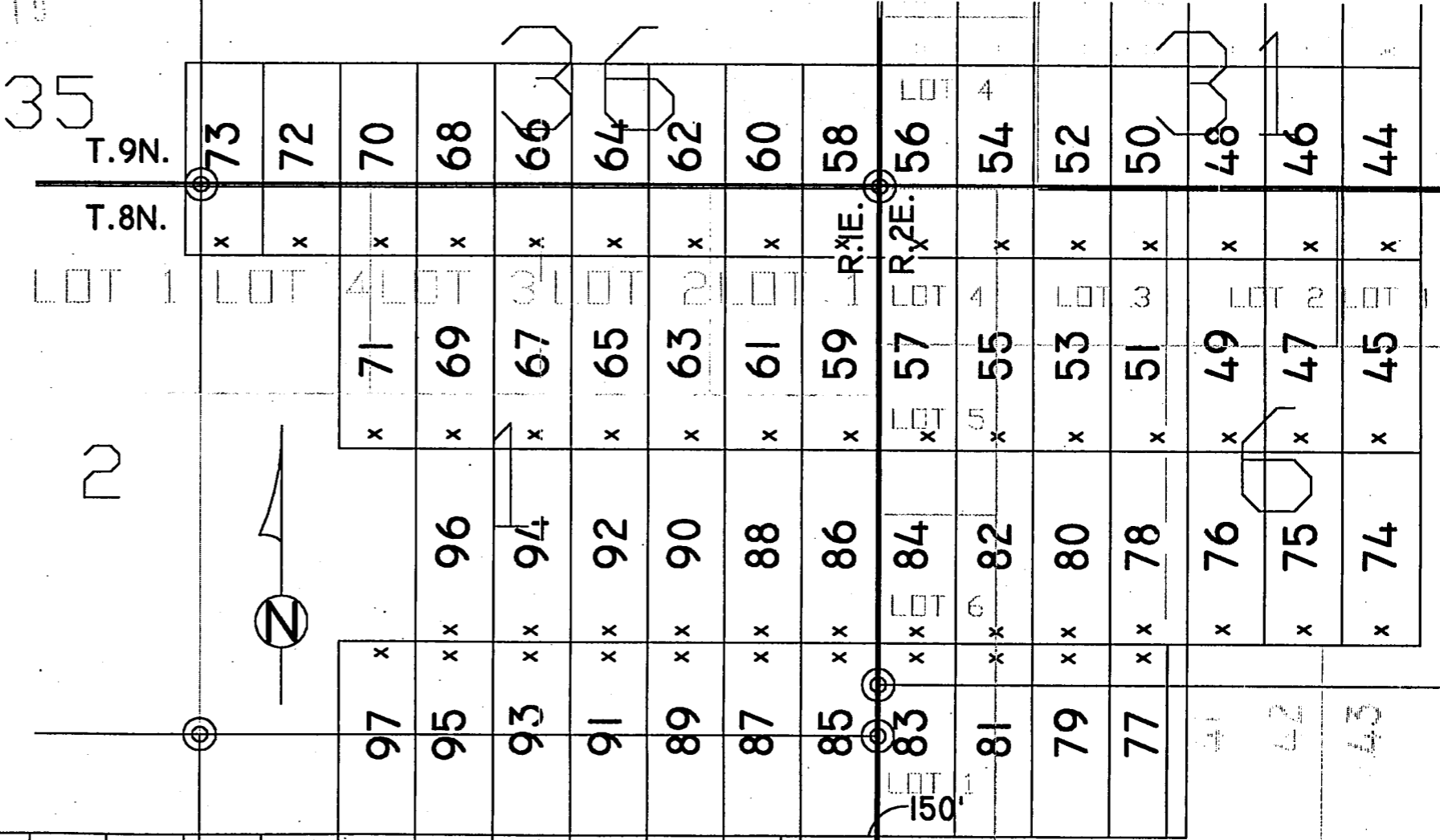
X DENOTES LOCATION MONUMENT

ALL CORNERS AND END CENTERS ARE
2" X 2" X 4'6" WOOD POST OR BETTER

ALL CLAIMS ARE 600' X 1500' UNLESS
OTHERWISE NOTED

ALL LOCATION MONUMENTS ARE 10'
FROM THEIR RESPECTIVE END CENTERS
UNLESS OTHERWISE NOTED

| | | | |
|-----|---|---|-----|
| 121 | x | x | 120 |
| 119 | x | x | 118 |
| 117 | x | x | 116 |
| 115 | x | x | 114 |
| 113 | x | x | 112 |
| 111 | x | x | 110 |
| 109 | x | x | 108 |
| 107 | x | x | 106 |
| 105 | x | x | 104 |
| 103 | x | x | 102 |
| 101 | x | x | 100 |
| 99 | x | x | 98 |



PHOENIX, ARIZONA

1999 FEB 25 P 12:10

RECEIVED
B.L.M. AZ STATE OFFICE

STATE OF ARIZONA)
) SS.
COUNTY OF YAVAPAI)

**NOTICE OF LOCATION OF MINING CLAIM
(LODE)**

NOTICE IS HEREBY GIVEN THAT AZCO Mining, Inc., hereby claims the land hereinafter described as a Lode Mining Claim, under and pursuant to the laws of the United States of America and the State of Arizona, having discovered a lode, vein or deposit within the limits of this claim as hereinafter established.

THE NAME OF THE CLAIM is **SPENCER 115**

THAT THE EXTENT of this claim is 1500 feet in length and 600 feet along the surface in width, claiming 300 feet on either side of the center line. The "location monument" at which a copy of this notice is posted, is on the center line 10 feet from the North end center; thence in length 1490 feet in a South direction and 10 feet in a North direction. The general course of the claim is North to South.

THE UNDERSIGNED has distinctly marked the said location on the ground, so that its surface boundaries may be readily traced, by six substantial posts at least 2" x 2" x 4'6", at each corner and end center, each so marked or inscribed as to indicate the intended location.

SAID CLAIM is situated in an Unknown Mining District, Yavapai County, State of Arizona, and is more particularly described as follows:

BEGINNING at the N.E. corner monument, which is located
West 5400 ft. and North 3000 ft. from the East
Sec. Cor. of Secs. 12 & 13, T.8N., R.1E., G. & S.R.M; thence

1500 feet South to the S.E. corner; thence
300 feet West to the South end center; thence
300 feet West to the S.W. corner; thence
1500 feet North to the N.W. corner; thence
300 feet East to the North end center; thence
300 feet East to the point and place of beginning.

Said claim is located in the:

NE $\frac{1}{4}$ & SE $\frac{1}{4}$ of sec. 11, T.8N., R.1E., G. & S.R.M.

DATED and POSTED on the ground this 18 day of January, 1999.

LOCATOR: AZCO Mining, Inc.
2420 N. Huachuca Rd. Dr.
Tucson, Arizona 85745

BY: _____

Dietz and Associates, Agent

PHOENIX, ARIZONA

1999 FEB 25 P 12:10

RECEIVED
B.L.M. AZ STATE OFFICE

A MC 351420

THE LODE CLAIMS OF
AZCO MINING, INC.

2420 N. Huachuca Dr.
TUCSON, ARIZONA 85745

KNOWN AS
SPENCER 44-121

SITUATE IN
SECS. 1,2,6,7,11,12,31,35 & 36,
TPS. 8 & 9N., Rs. 1 & 2E., G. & S.R.M.

CHAIN AND COMPASS BY
DIETZ AND ASSOCIATES
PHOENIX ARIZONA



REV 020999C

KDH

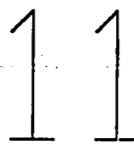
FILE:spencer_northcentrfile

X DENOTES LOCATION MONUMENT

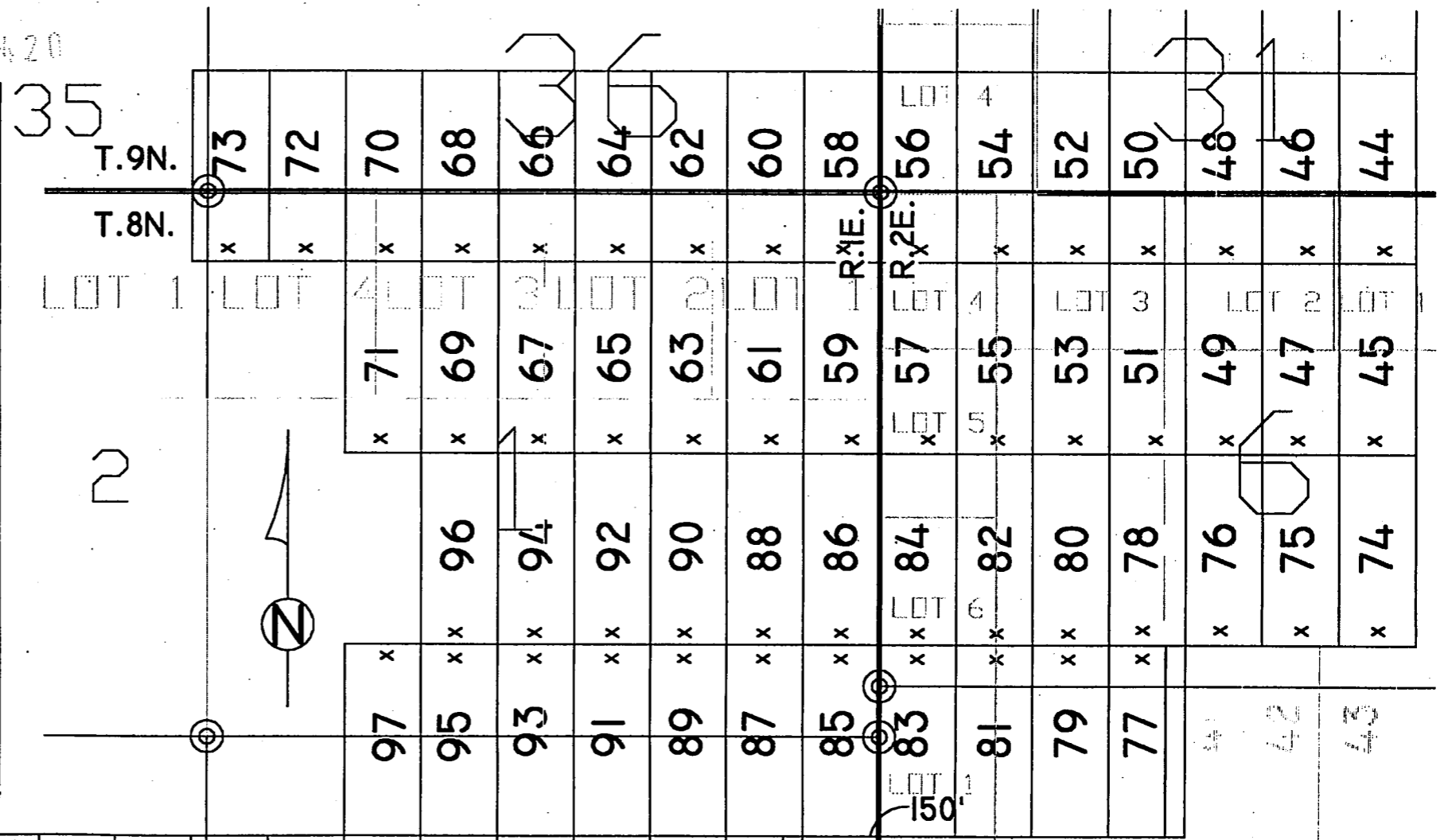
ALL CORNERS AND END CENTERS ARE
2" X 2" X 4'6" WOOD POST OR BETTER

ALL CLAIMS ARE 600' X 1500' UNLESS
OTHERWISE NOTED

ALL LOCATION MONUMENTS ARE 10'
FROM THEIR RESPECTIVE END CENTERS
UNLESS OTHERWISE NOTED



| | | |
|-----|---|-----|
| 121 | x | 120 |
| 119 | x | 118 |
| 117 | x | 116 |
| 115 | x | 114 |
| 113 | x | 112 |
| 111 | x | 110 |
| 109 | x | 108 |
| 107 | x | 106 |
| 105 | x | 104 |
| 103 | x | 102 |
| 101 | x | 100 |
| 99 | x | 98 |



PHOENIX, ARIZONA

1999 FEB 25 12:10

RECEIVED
BLM, AZ STATE OFFICE

STATE OF ARIZONA)
) SS.
COUNTY OF YAVAPAI)

NOTICE OF LOCATION OF MINING CLAIM
(LODE)

NOTICE IS HEREBY GIVEN THAT AZCO Mining, Inc., hereby claims the land hereinafter described as a Lode Mining Claim, under and pursuant to the laws of the United States of America and the State of Arizona, having discovered a lode, vein or deposit within the limits of this claim as hereinafter established.

THE NAME OF THE CLAIM is SPENCER 116

THAT THE EXTENT of this claim is 1500 feet in length and 600 feet along the surface in width, claiming 300 feet on either side of the center line. The "location monument" at which a copy of this notice is posted, is on the center line 10 feet from the South end center; thence in length 1490 feet in a North direction and 10 feet in a South direction. The general course of the claim is North to South.

THE UNDERSIGNED has distinctly marked the said location on the ground, so that it's surface boundaries may be readily traced, by six substantial posts at least 2" x 2" x 4'6", at each corner and end center, each so marked or inscribed as to indicate the intended location.

SAID CLAIM is situated in an Unknown Mining District, Yavapai County, State of Arizona, and is more particularly described as follows:

BEGINNING at the N.E. corner monument, which is located
West 6000 ft. and North 4500 ft. from the East
Sec. Cor. of Secs. 12 & 13, T.8N., R.1E., G. & S.R.M; thence

1500 feet South to the S.E. corner; thence
300 feet West to the South end center; thence
300 feet West to the S.W. corner; thence
1500 feet North to the N.W. corner; thence
300 feet East to the North end center; thence
300 feet East to the point and place of beginning.

Said claim is located in the:

NE $\frac{1}{4}$ of sec. 11, T.8N., R.1E., G. & S.R.M.

DATED and POSTED on the ground this 18 day of January, 1999.

LOCATOR: AZCO Mining, Inc.
2420 N. Huachuca Rd. Dr.
Tucson, Arizona 85745

BY: 
Dietz and Associates, Agent

PHOENIX, ARIZONA
1999 FEB 25 P 12:10
RECEIVED
B.L.M. AZ STATE OFFICE

NC 351421

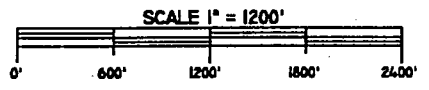
THE LODE CLAIMS OF
AZCO MINING, INC.

2420 N. Huachuca Dr.
TUCSON, ARIZONA 85745

KNOWN AS
SPENCER 44-121

SITUATE IN
SECS. 1,2,6,7,11,12,31,35 & 36,
Tps.8 & 9N., Rs.1 & 2E., G. & S.R.M.

CHAIN AND COMPASS BY
DIETZ AND ASSOCIATES
PHOENIX ARIZONA



REV 020999C

KDM

FILE:spencer_northcentfile

121 x x 120

119 x x 118

117 x x 116

115 x x 114

113 x x 112

111 x x 110

109 x x 108

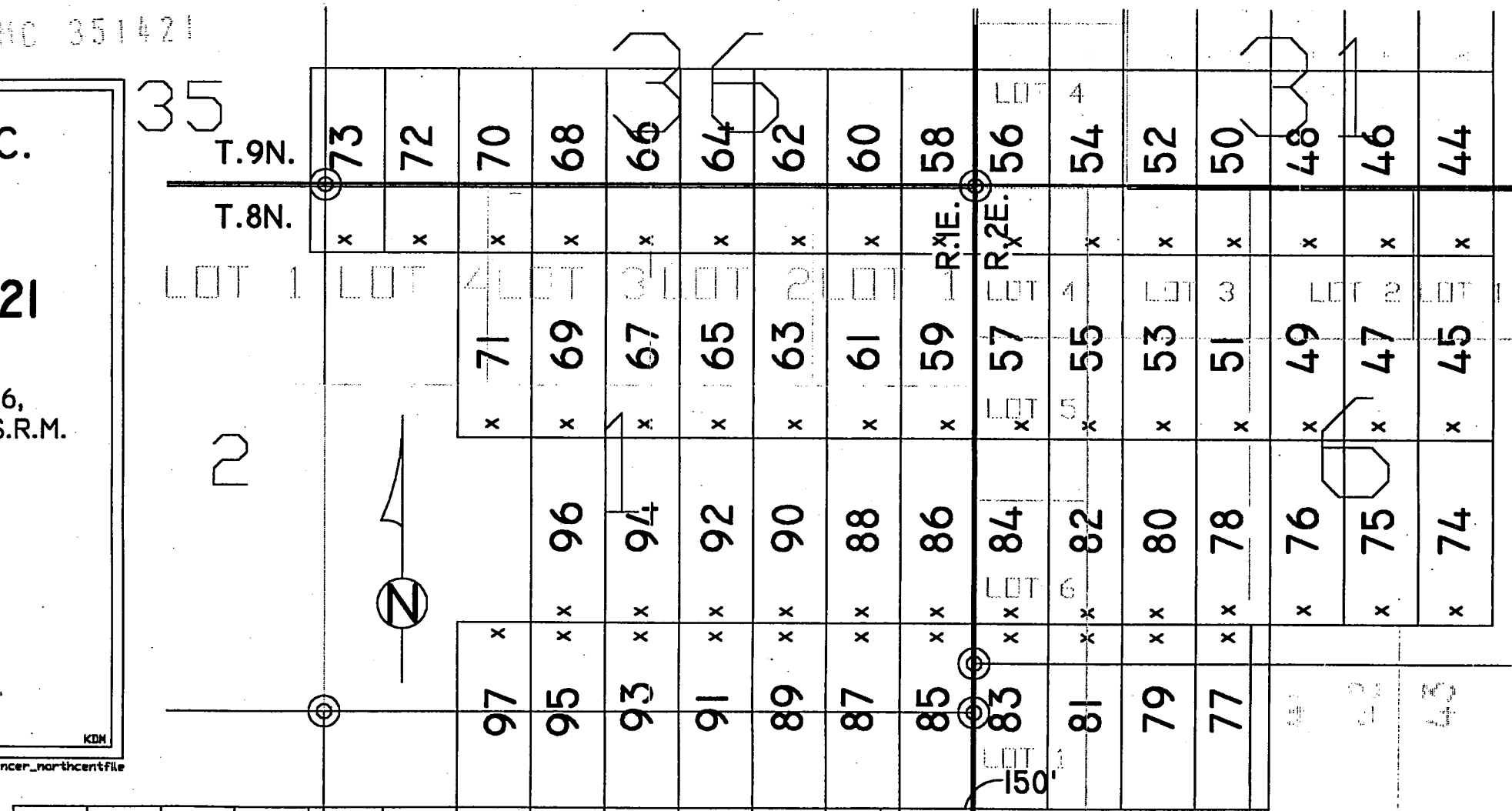
107 x x 106

105 x x 104

103 x x 102

101 x x 100

99 x x 98



X DENOTES LOCATION MONUMENT

ALL CORNERS AND END CENTERS ARE
2' X 2' X 4'6" WOOD POST OR BETTER

ALL CLAIMS ARE 600' X 1500' UNLESS
OTHERWISE NOTED

ALL LOCATION MONUMENTS ARE 10'
FROM THEIR RESPECTIVE END CENTERS
UNLESS OTHERWISE NOTED

PHOENIX, ARIZONA

1999 FEB 25 12:10

RECEIVED
B.L.M. AZ STATE OFFICE

STATE OF ARIZONA)
) SS.
COUNTY OF YAVAPAI)

NOTICE OF LOCATION OF MINING CLAIM
(LODE)

NOTICE IS HEREBY GIVEN THAT AZCO Mining, Inc., hereby claims the land hereinafter described as a Lode Mining Claim, under and pursuant to the laws of the United States of America and the State of Arizona, having discovered a lode, vein or deposit within the limits of this claim as hereinafter established.

THE NAME OF THE CLAIM is SPENCER 117

THAT THE EXTENT of this claim is 1500 feet in length and 600 feet along the surface in width, claiming 300 feet on either side of the center line. The "location monument" at which a copy of this notice is posted, is on the center line 10 feet from the North end center; thence in length 1490 feet in a South direction and 10 feet in a North direction. The general course of the claim is North to South.

THE UNDERSIGNED has distinctly marked the said location on the ground, so that its surface boundaries may be readily traced, by six substantial posts at least 2" x 2" x 4'6", at each corner and end center, each so marked or inscribed as to indicate the intended location.

SAID CLAIM is situated in an Unknown Mining District, Yavapai County, State of Arizona, and is more particularly described as follows:

BEGINNING at the N.E. corner monument, which is located
West 6000 ft. and North 3000 ft. from the East
Sec. Cor. of Secs. 12 & 13, T.8N., R.1E., G. & S.R.M; thence

1500 feet South to the S.E. corner; thence
300 feet West to the South end center; thence
300 feet West to the S.W. corner; thence
1500 feet North to the N.W. corner; thence
300 feet East to the North end center; thence
300 feet East to the point and place of beginning.

Said claim is located in the:

NE $\frac{1}{4}$ & SE $\frac{1}{4}$ of sec. 11, T.8N., R.1E., G. & S.R.M.

DATED and POSTED on the ground this 18 day of January, 1999.

LOCATOR: AZCO Mining, Inc.
2420 N. Huachuca Rd. Dr.
Tucson, Arizona 85745

BY: _____

Dietz and Associates, Agent

PHOENIX, ARIZONA

1999 FEB 25 P 12:10

RECEIVED
B.L.M. AZ STATE OFFICE

PHOENIX, ARIZONA
351427

A MC 351422

THE LODE CLAIMS OF
AZCO MINING, INC.

2420 N. Huachuca Dr.
TUCSON, ARIZONA 85745

KNOWN AS

SPENCER 44-121

SITUATE IN

SECS. 1,2,6,7,11,12,31,35 & 36,
Tps.8 & 9N., Rs.1 & 2E., G. & S.R.M.

CHAIN AND COMPASS BY
DIETZ AND ASSOCIATES
PHOENIX ARIZONA



REV020999C

KDM

FILE:spencer_northcentfile

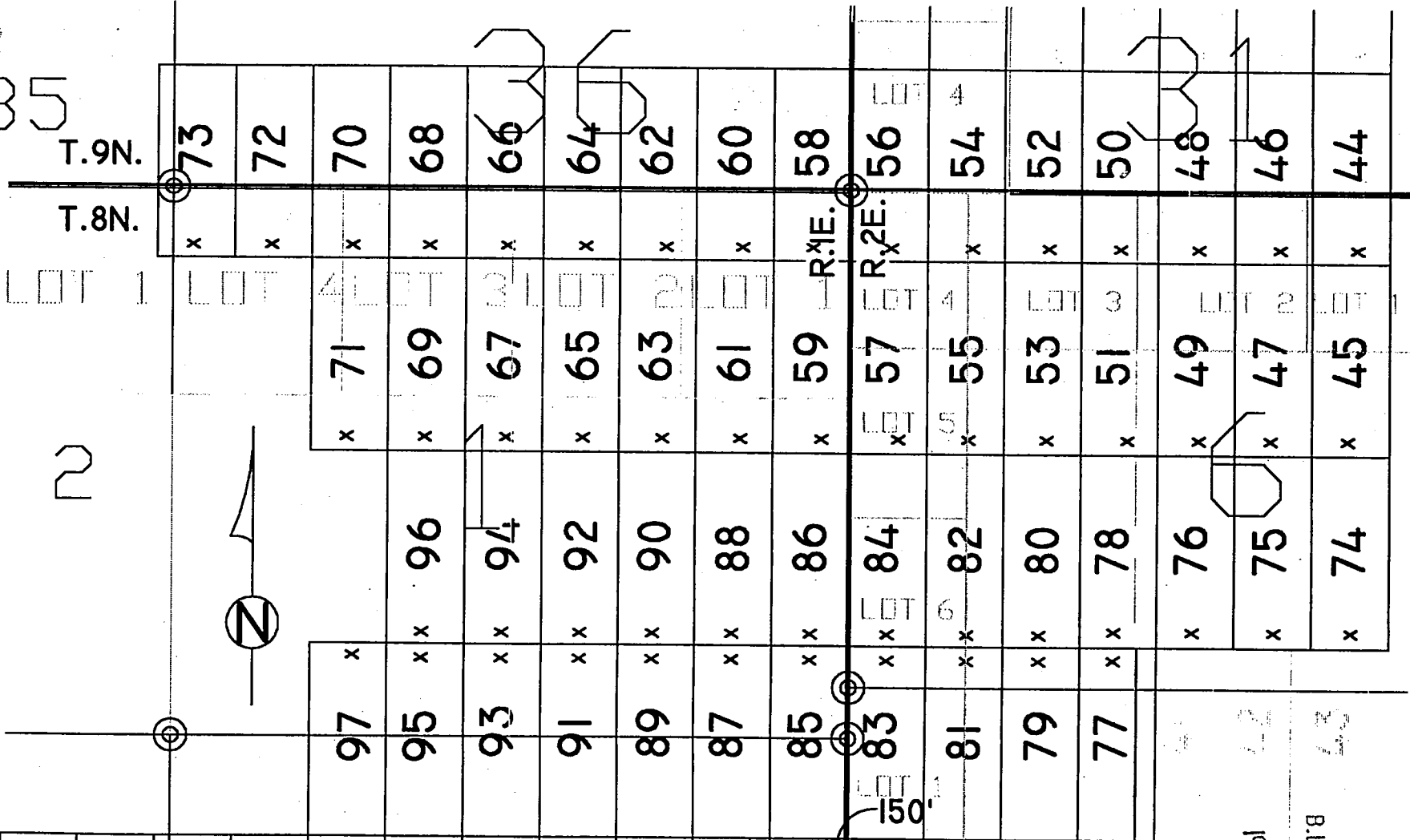
X DENOTES LOCATION MONUMENT

ALL CORNERS AND END CENTERS ARE
2" X 2" X 4'-6" WOOD POST OR BETTER

ALL CLAIMS ARE 600' X 1500' UNLESS
OTHERWISE NOTED

ALL LOCATION MONUMENTS ARE 10'
FROM THEIR RESPECTIVE END CENTERS
UNLESS OTHERWISE NOTED

| | | |
|-----|---|-----|
| 121 | x | 120 |
| 119 | x | 118 |
| 117 | x | 116 |
| 115 | x | 114 |
| 113 | x | 112 |
| 111 | x | 110 |
| 109 | x | 108 |
| 107 | x | 106 |
| 105 | x | 104 |
| 103 | x | 102 |
| 101 | x | 100 |
| 99 | x | 98 |



PHOENIX, ARIZONA

1999 FEB 25 P 12:10

RECEIVED
B.L.M. AZ STATE OFFICE

STATE OF ARIZONA)
) SS.
COUNTY OF YAVAPAI)

NOTICE OF LOCATION OF MINING CLAIM
(LODE)

NOTICE IS HEREBY GIVEN THAT AZCO Mining, Inc., hereby claims the land hereinafter described as a Lode Mining Claim, under and pursuant to the laws of the United States of America and the State of Arizona, having discovered a lode, vein or deposit within the limits of this claim as hereinafter established.

THE NAME OF THE CLAIM is SPENCER 118

THAT THE EXTENT of this claim is 1500 feet in length and 600 feet along the surface in width, claiming 300 feet on either side of the center line. The "location monument" at which a copy of this notice is posted, is on the center line 10 feet from the South end center; thence in length 1490 feet in a North direction and 10 feet in a South direction. The general course of the claim is North to South.

THE UNDERSIGNED has distinctly marked the said location on the ground, so that it's surface boundaries may be readily traced, by six substantial posts at least 2" x 2" x 4'6", at each corner and end center, each so marked or inscribed as to indicate the intended location.

SAID CLAIM is situated in an Unknown Mining District, Yavapai County, State of Arizona, and is more particularly described as follows:

BEGINNING at the N.E. corner monument, which is located
West 6600 ft. and North 4500 ft. from the East
Sec. Cor. of Secs. 12 & 13, T.8N., R.1E., G. & S.R.M; thence

1500 feet South to the S.E. corner; thence
300 feet West to the South end center; thence
300 feet West to the S.W. corner; thence
1500 feet North to the N.W. corner; thence
300 feet East to the North end center; thence
300 feet East to the point and place of beginning.

Said claim is located in the:

NE¼ of sec. 11, T.8N., R.1E., G. & S.R.M.

DATED and POSTED on the ground this 18 day of January, 1999.

LOCATOR: AZCO Mining, Inc.
2420 N. Huachuca ~~Dr.~~ Dr.
Tucson, Arizona 85745

BY:


Dietz and Associates, Agent

PHOENIX, ARIZONA

1999 FEB 25 P 12:10

RECEIVED
B.L.M. AZ STATE OFFICE

PHOENIX, ARIZONA

THE LODE CLAIMS OF
AZCO MINING, INC.

2420 N. Huachuca Dr.
TUCSON, ARIZONA 85745

KNOWN AS

SPENCER 44-121

SITUATE IN

SECS. 1,2,6,7,11,12,31,35 & 36,
TPS.8 & 9N., Rs.1 & 2E., G. & S.R.M.

CHAIN AND COMPASS BY
DIETZ AND ASSOCIATES
PHOENIX ARIZONA



REV420999C

KDM

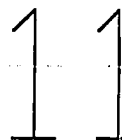
FILE:spencer_northcentfile

X DENOTES LOCATION MONUMENT

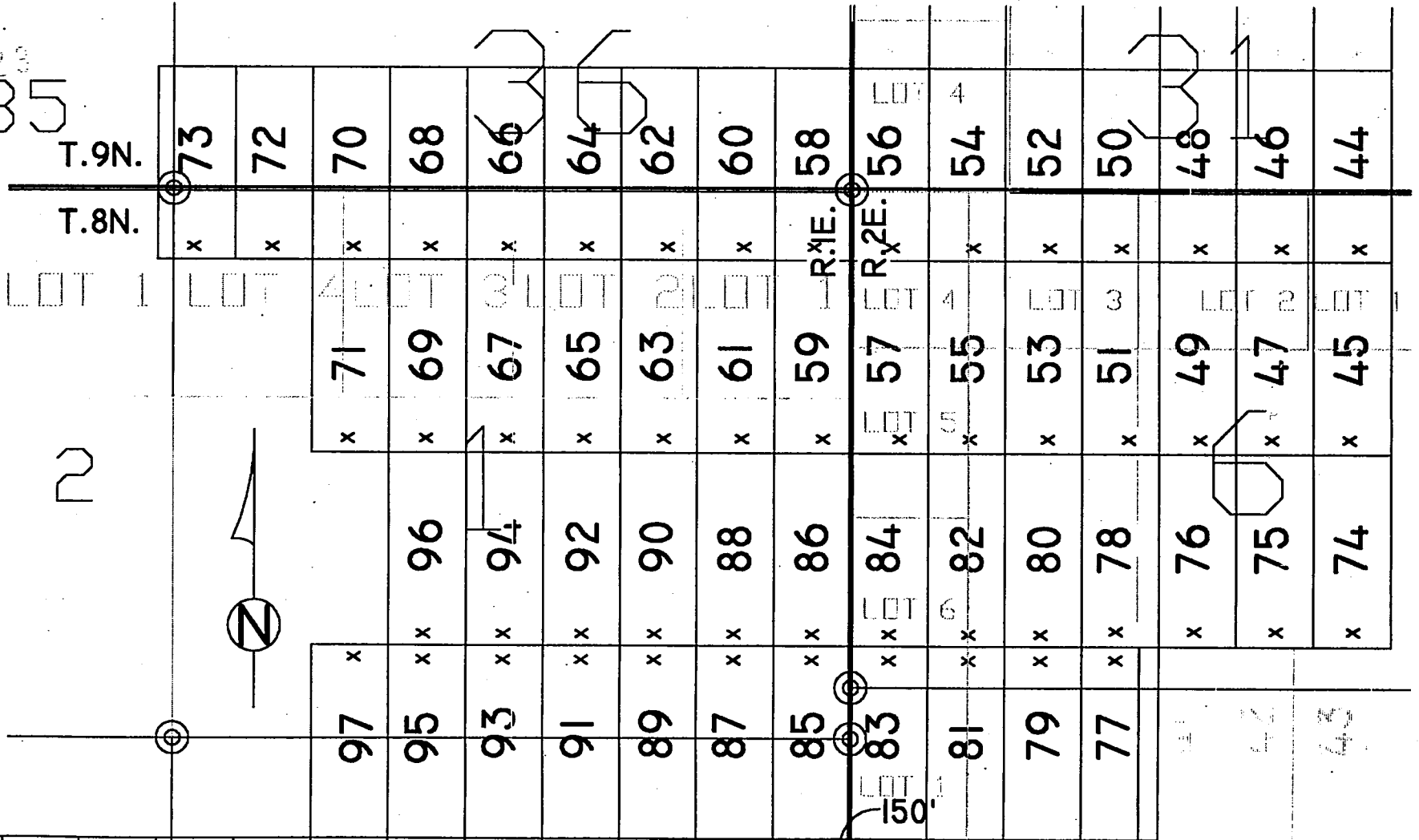
ALL CORNERS AND END CENTERS ARE
2' X 2' X 4'6" WOOD POST OR BETTER

ALL CLAIMS ARE 600' X 1500' UNLESS
OTHERWISE NOTED

ALL LOCATION MONUMENTS ARE 10'
FROM THEIR RESPECTIVE END CENTERS
UNLESS OTHERWISE NOTED



| | | |
|-----|---|-----|
| 121 | x | 120 |
| 119 | x | 118 |
| 117 | x | 116 |
| 115 | x | 114 |
| 113 | x | 112 |
| 111 | x | 110 |
| 109 | x | 108 |
| 107 | x | 106 |
| 105 | x | 104 |
| 103 | x | 102 |
| 101 | x | 100 |
| 99 | x | 98 |



RECEIVED
B.L.M. AZ STATE OFFICE
1999 FEB 25 P 4: 11
PHOENIX, ARIZONA

STATE OF ARIZONA)
) SS.
COUNTY OF YAVAPAI)

NOTICE OF LOCATION OF MINING CLAIM
(LODE)

NOTICE IS HEREBY GIVEN THAT AZCO Mining, Inc., hereby claims the land hereinafter described as a Lode Mining Claim, under and pursuant to the laws of the United States of America and the State of Arizona, having discovered a lode, vein or deposit within the limits of this claim as hereinafter established.

THE NAME OF THE CLAIM is SPENCER 119

THAT THE EXTENT of this claim is 1500 feet in length and 600 feet along the surface in width, claiming 300 feet on either side of the center line. The "location monument" at which a copy of this notice is posted, is on the center line 10 feet from the North end center; thence in length 1490 feet in a South direction and 10 feet in a North direction. The general course of the claim is North to South.

THE UNDERSIGNED has distinctly marked the said location on the ground, so that it's surface boundaries may be readily traced, by six substantial posts at least 2" x 2" x 4'6", at each corner and end center, each so marked or inscribed as to indicate the intended location.

SAID CLAIM is situated in an Unknown Mining District, Yavapai County, State of Arizona, and is more particularly described as follows:


BEGINNING at the N.E. corner monument, which is located
West 6600 ft. and North 3000 ft. from the East
Sec. Cor. of Secs. 12 & 13, T.8N., R.1E., G. & S.R.M; thence


1500 feet South to the S.E. corner; thence
300 feet West to the South end center; thence
300 feet West to the S.W. corner; thence
1500 feet North to the N.W. corner; thence
300 feet East to the North end center; thence
300 feet East to the point and place of beginning.

Said claim is located in the:

NE $\frac{1}{4}$ & SE $\frac{1}{4}$ of sec. 11, T.8N., R.1E., G. & S.R.M.

DATED and POSTED on the ground this 18 day of January, 1999.

LOCATOR: AZCO Mining, Inc.
2420 N. Huachuca Rd. 
Tucson, Arizona 85745

BY: 
Dietz and Associates, Agent

PHOENIX, ARIZONA

1999 FEB 25 P 12:11

RECEIVED
B.L.M. AZ STATE OFFICE

A
M
C
3
5
1
4
2
4

A HC 351424

THE LODE CLAIMS OF
AZCO MINING, INC.

2420 N. Huachuca Dr.
TUCSON, ARIZONA 85745

KNOWN AS

SPENCER 44-121

SITUATE IN

SECS. 1,2,6,7,11,12,31,35 & 36,
Tps.8 & 9N., Rs.1 & 2E., G. & S.R.M.

CHAIN AND COMPASS BY
DIETZ AND ASSOCIATES
PHOENIX ARIZONA



REV 020999C

KDM

FILE:spencer_northcentfile

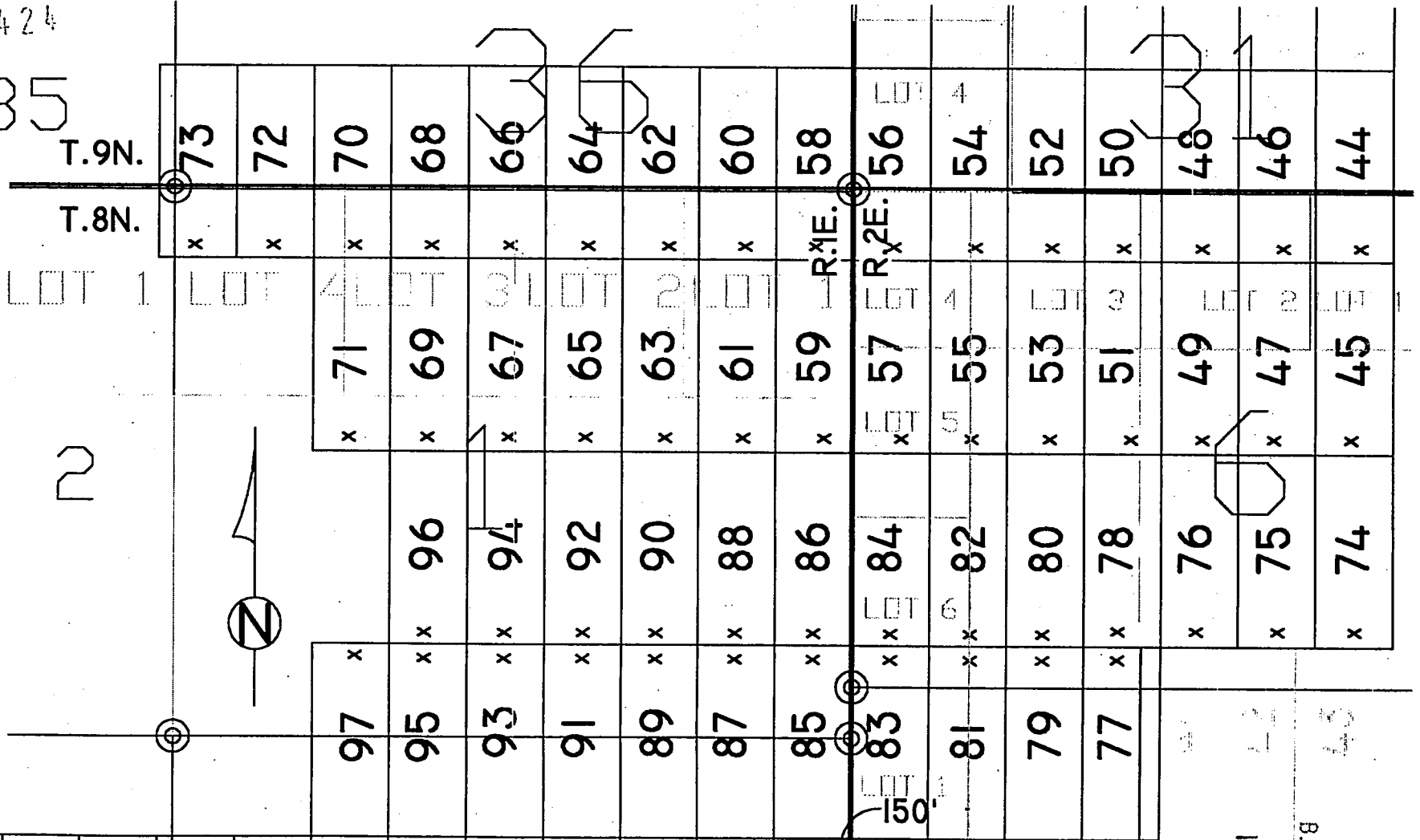
X DENOTES LOCATION MONUMENT

ALL CORNERS AND END CENTERS ARE
2" X 2" X 4" 6" WOOD POST OR BETTER

ALL CLAIMS ARE 600' X 1500' UNLESS
OTHERWISE NOTED

ALL LOCATION MONUMENTS ARE 10'
FROM THEIR RESPECTIVE END CENTERS
UNLESS OTHERWISE NOTED

| | | | |
|-----|---|---|-----|
| 121 | x | x | 120 |
| 119 | x | x | 118 |
| 117 | x | x | 116 |
| 115 | x | x | 114 |
| 113 | x | x | 112 |
| 111 | x | x | 110 |
| 109 | x | x | 108 |
| 107 | x | x | 106 |
| 105 | x | x | 104 |
| 103 | x | x | 102 |
| 101 | x | x | 100 |
| 99 | x | x | 98 |



PHOENIX, ARIZONA

1999 FEB 25 P 11

RECEIVED
B.L.M. AZ STATE OFFICE

STATE OF ARIZONA)
) SS.
COUNTY OF YAVAPAI)

NOTICE OF LOCATION OF MINING CLAIM
(LODE)

NOTICE IS HEREBY GIVEN THAT AZCO Mining, Inc., hereby claims the land hereinafter described as a Lode Mining Claim, under and pursuant to the laws of the United States of America and the State of Arizona, having discovered a lode, vein or deposit within the limits of this claim as hereinafter established.

THE NAME OF THE CLAIM is SPENCER 120

THAT THE EXTENT of this claim is 1500 feet in length and 600 feet along the surface in width, claiming 300 feet on either side of the center line. The "location monument" at which a copy of this notice is posted, is on the center line 10 feet from the South end center; thence in length 1490 feet in a North direction and 10 feet in a South direction. The general course of the claim is North to South.

THE UNDERSIGNED has distinctly marked the said location on the ground, so that it's surface boundaries may be readily traced, by six substantial posts at least 2" x 2" x 4'6", at each corner and end center, each so marked or inscribed as to indicate the intended location.

SAID CLAIM is situated in an Unknown Mining District, Yavapai County, State of Arizona, and is more particularly described as follows:

BEGINNING at the N.E. corner monument, which is located
West 7200 ft. and North 4500 ft. from the East
Sec. Cor. of Secs. 12 & 13, T.8N., R.1E., G. & S.R.M; thence

1500 feet South to the S.E. corner; thence
300 feet West to the South end center; thence
300 feet West to the S.W. corner; thence
1500 feet North to the N.W. corner; thence
300 feet East to the North end center; thence
300 feet East to the point and place of beginning.

Said claim is located in the:

NE¼ of sec. 11, T.8N., R.1E., G. & S.R.M.

DATED and POSTED on the ground this 18 day of January, 1999.

LOCATOR: AZCO Mining, Inc.
2420 N. Huachuca Rd. Dr.
Tucson, Arizona 85745

BY: 
Dietz and Associates, Agent

PHOENIX, ARIZONA

1999 FEB 25 P 12:11

RECEIVED
B.L.M. AZ STATE OFFICE

A MC 351425
35

THE LODE CLAIMS OF
AZCO MINING, INC.

2420 N. Huachuca Dr.
TUCSON, ARIZONA 85745

KNOWN AS

SPENCER 44-121

SITUATE IN

SECS. 1,2,6,7,11,12,31,35 & 36,
TPS.8 & 9N., Rs.1 & 2E., G. & S.R.M.

CHAIN AND COMPASS BY
DIETZ AND ASSOCIATES
PHOENIX ARIZONA



REV 020999C

KDM

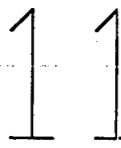
FILE:spencer_northcentfile

X DENOTES LOCATION MONUMENT

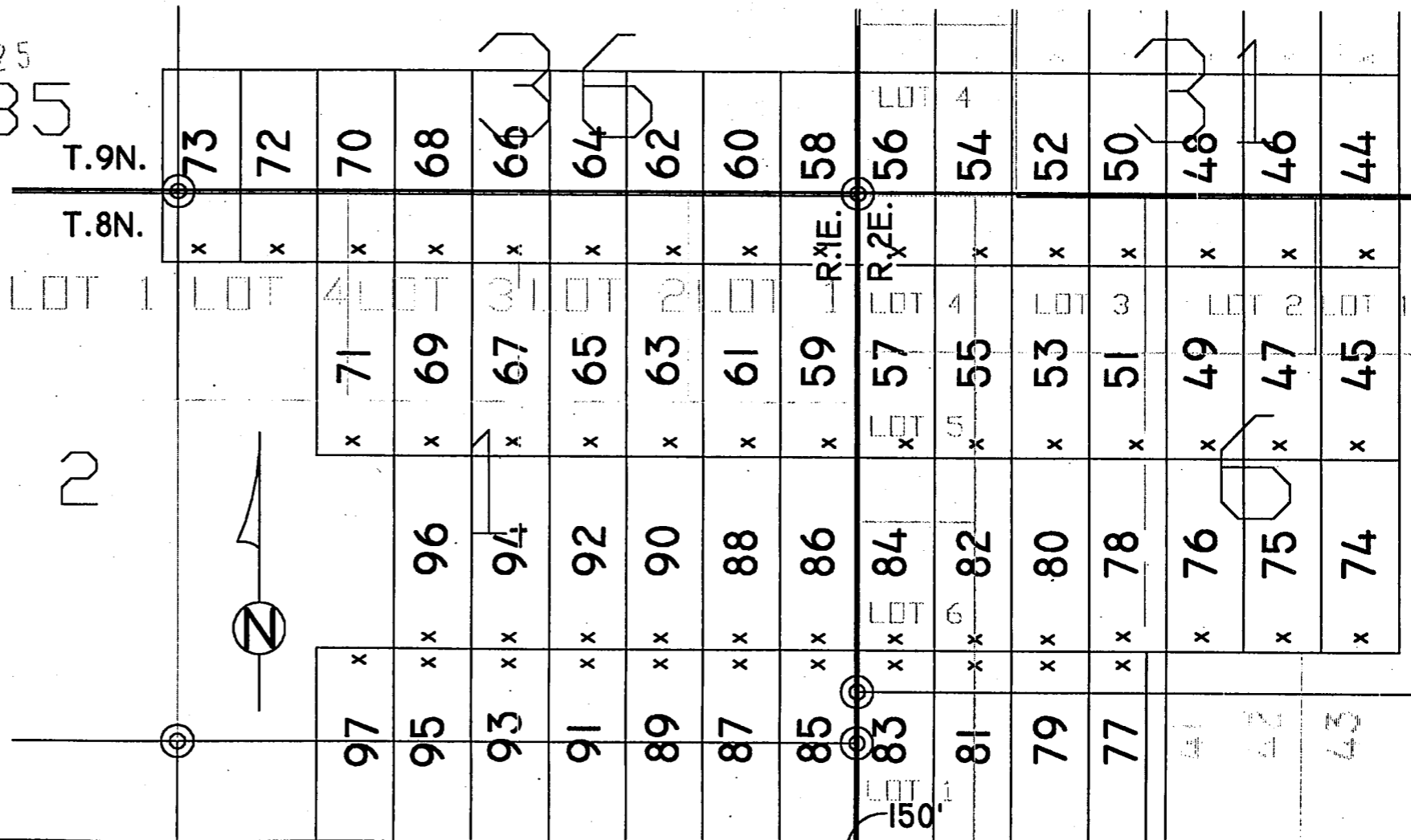
ALL CORNERS AND END CENTERS ARE
2" X 2" X 4'-6" WOOD POST OR BETTER

ALL CLAIMS ARE 600' X 1500' UNLESS
OTHERWISE NOTED

ALL LOCATION MONUMENTS ARE 10'
FROM THEIR RESPECTIVE END CENTERS
UNLESS OTHERWISE NOTED



| | | |
|-----|---|-----|
| 121 | x | 120 |
| 119 | x | 118 |
| 117 | x | 116 |
| 115 | x | 114 |
| 113 | x | 112 |
| 111 | x | 110 |
| 109 | x | 108 |
| 107 | x | 106 |
| 105 | x | 104 |
| 103 | x | 102 |
| 101 | x | 100 |
| 99 | x | 98 |



PHOENIX, ARIZONA

1999 FEB 25 P 12: 11

RECEIVED
B.L.M. AZ STATE OFFICE

STATE OF ARIZONA)
) SS.
COUNTY OF YAVAPAI)

**NOTICE OF LOCATION OF MINING CLAIM
(LODE)**

NOTICE IS HEREBY GIVEN THAT AZCO Mining, Inc., hereby claims the land hereinafter described as a Lode Mining Claim, under and pursuant to the laws of the United States of America and the State of Arizona, having discovered a lode, vein or deposit within the limits of this claim as hereinafter established.

THE NAME OF THE CLAIM is **SPENCER 121**

THAT THE EXTENT of this claim is 1500 feet in length and 600 feet along the surface in width, claiming 300 feet on either side of the center line. The "location monument" at which a copy of this notice is posted, is on the center line 10 feet from the North end center; thence in length 1490 feet in a South direction and 10 feet in a North direction. The general course of the claim is North to South.

THE UNDERSIGNED has distinctly marked the said location on the ground, so that its surface boundaries may be readily traced, by six substantial posts at least 2" x 2" x 4'6", at each corner and end center, each so marked or inscribed as to indicate the intended location.

SAID CLAIM is situated in an Unknown Mining District, Yavapai County, State of Arizona, and is more particularly described as follows:

BEGINNING at the N.E. corner monument, which is located
West 7200 ft. and North 3000 ft. from the East
Sec. Cor. of Secs. 12 & 13, T.8N., R.1E., G. & S.R.M; thence

1500 feet South to the S.E. corner; thence
300 feet West to the South end center; thence
300 feet West to the S.W. corner; thence
1500 feet North to the N.W. corner: thence
300 feet East to the North end center; thence
300 feet East to the point and place of beginning.

Said claim is located in the:

NE¼ & SE¼ of sec. 11, T.8N., R.1E., G. & S.R.M.

DATED and POSTED on the ground this 18 day of January, 1999.

LOCATOR: AZCO Mining, Inc.
2420 N. Huachuca ~~Rd.~~ Dr.
Tucson, Arizona 85745

BY: 
Dietz and Associates, Agent

PHOENIX, ARIZONA
1999 FEB 25 P 12:11
RECEIVED
B.L.M. AZ STATE OFFICE

A MC 351426

BC 351476

THE LODE CLAIMS OF
AZCO MINING, INC.

2420 N. Huachuca Dr.
TUCSON, ARIZONA 85745

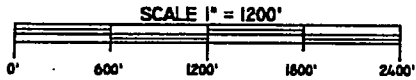
KNOWN AS

SPENCER 44-121

SITUATE IN

SECS. 1,2,6,7,11,12,31,35 & 36,
TPS.8 & 9N., Rs.1 & 2E., G. & S.R.M.

CHAIN AND COMPASS BY
DIETZ AND ASSOCIATES
PHOENIX ARIZONA



REV 020999C

KDM

FILE:spencer_northcentfile

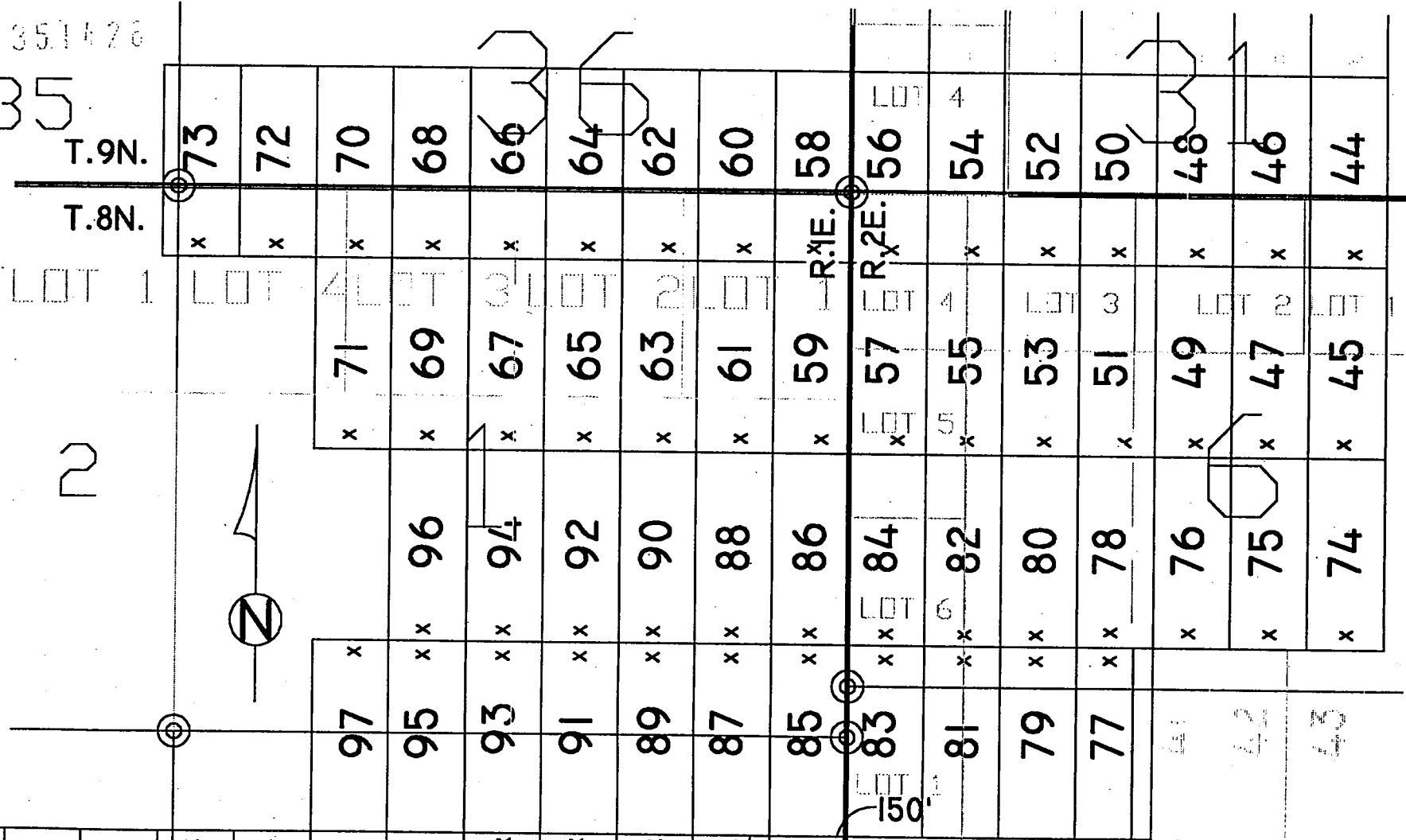
X DENOTES LOCATION MONUMENT

ALL CORNERS AND END CENTERS ARE
2" X 2" X 4'-6" WOOD POST OR BETTER

ALL CLAIMS ARE 600' X 1500' UNLESS
OTHERWISE NOTED

ALL LOCATION MONUMENTS ARE 10'
FROM THEIR RESPECTIVE END CENTERS
UNLESS OTHERWISE NOTED

| | | | |
|-----|---|---|-----|
| 121 | x | x | 120 |
| 119 | x | x | 118 |
| 117 | x | x | 116 |
| 115 | x | x | 114 |
| 113 | x | x | 112 |
| 111 | x | x | 110 |
| 109 | x | x | 108 |
| 107 | x | x | 106 |
| 105 | x | x | 104 |
| 103 | x | x | 102 |
| 101 | x | x | 100 |
| 99 | x | x | 98 |



PHOENIX, ARIZONA

1991 FEB 25 12:11

RECEIVED
B.L.M. AZ STATE OFFICE

STATE OF ARIZONA)
) SS.
COUNTY OF YAVAPAI)

NOTICE OF LOCATION OF MINING CLAIM
(LODE)

NOTICE IS HEREBY GIVEN THAT AZCO Mining, Inc., hereby claims the land hereinafter described as a Lode Mining Claim, under and pursuant to the laws of the United States of America and the State of Arizona, having discovered a lode, vein or deposit within the limits of this claim as hereinafter established.

THE NAME OF THE CLAIM is SPENCER 122

THAT THE EXTENT of this claim is 1500 feet in length and 600 feet along the surface in width, claiming 300 feet on either side of the center line. The "location monument" at which a copy of this notice is posted, is on the center line 10 feet from the South end center; thence in length 1490 feet in a North direction and 10 feet in a South direction. The general course of the claim is North to South.

THE UNDERSIGNED has distinctly marked the said location on the ground, so that its surface boundaries may be readily traced, by six substantial posts at least 2" x 2" x 4'6", at each corner and end center, each so marked or inscribed as to indicate the intended location.

SAID CLAIM is situated in an Unknown Mining District, Yavapai County, State of Arizona, and is more particularly described as follows:

BEGINNING at the N.E. corner monument, which is located
West 600 ft. and North 1500 ft. from the East
Sec. Cor. of Secs. 12 & 13, T.8N., R.1E., G. & S.R.M; thence

1500 feet South to the S.E. corner; thence
300 feet West to the South end center; thence
300 feet West to the S.W. corner; thence
1500 feet North to the N.W. corner; thence
300 feet East to the North end center; thence
300 feet East to the point and place of beginning

Said claim is located in the:

SE ¼ of Sec. 12, T.8N., R.1E., G. & S.R.M.

DATED and POSTED on the ground this 7 day of Jan 1999, ~~December, 1998~~

LOCATOR: AZCO Mining, Inc.
2420 N. Huachuca Dr.
Tucson, Arizona 85745

BY: 
Dietz and Associates, Agent

351427

PHOENIX, ARIZONA
1999 FEB 25 P 12:11
RECEIVED
B.L.M. AZ STATE OFFICE

HC 351427

THE LODE CLAIMS OF
AZCO MINING, INC

2420 N. Huachuca Dr.
TUCSON, ARIZONA 85745

KNOWN AS

SPENCER 122-175

SITUATE IN

SECS. 11,12,13 & 14, T.8N., R.1E. G.& S.R.M.

CHAIN AND COMPASS SURVEY BY

DIETZ AND ASSOCIATES

PHOENIX

ARIZONA

SCALE 1" = 1000'



REV 020999B

KDM

FILE:spencer_southcentfile

X DENOTES LOCATION MONUMENT

ALL CORNERS AND END CENTERS ARE
2" X 2" X 4'6" WOOD POSTS OR BETTER

ALL CLAIMS ARE 600' X 1500' UNLESS
OTHERWISE NOTED

ALL LOCATION MONUMENTS ARE 10' FROM
THEIR RESPECTIVE END CENTERS UNLESS
OTHERWISE NOTED

| | | | | | | | | | | | | | |
|---|---|-----|-----|---|---|-----|-----|---|---|-----|---|-----|---|
| X | X | 175 | 174 | X | X | 169 | 174 | X | X | 144 | X | 121 | X |
| X | X | 173 | 172 | X | X | 167 | 172 | X | X | 142 | X | 119 | X |
| X | X | 171 | 170 | X | X | 165 | 170 | X | X | 140 | X | 117 | X |
| X | X | 169 | 168 | X | X | 163 | 168 | X | X | 138 | X | 115 | X |
| X | X | 167 | 166 | X | X | 161 | 166 | X | X | 136 | X | 113 | X |
| X | X | 165 | 164 | X | X | 159 | 164 | X | X | 134 | X | 111 | X |
| X | X | 163 | 162 | X | X | 157 | 162 | X | X | 132 | X | 109 | X |
| X | X | 161 | 160 | X | X | 155 | 160 | X | X | 130 | X | 107 | X |
| X | X | 159 | 158 | X | X | 153 | 158 | X | X | 128 | X | 105 | X |
| X | X | 157 | 156 | X | X | 151 | 156 | X | X | 126 | X | 103 | X |
| X | X | 155 | 154 | X | X | 149 | 154 | X | X | 124 | X | 101 | X |
| X | X | 153 | 152 | X | X | 147 | 152 | X | X | 122 | X | 99 | X |
| X | X | 151 | 150 | X | X | | | | | | | | |
| X | X | 149 | 148 | X | X | | | | | | | | |
| X | X | 147 | 146 | X | X | | | | | | | | |

600'
TIE

PHOENIX, ARIZONA

R.1E.

1999 FEB 25 P 12:11

RECEIVED
B.L.M. AZ STATE OFFICE

R.2E.

T.8N.

4 1 2 3 4 5 6 7 8 9 10 11 12 13 14 15 16 17 18 19 20

STATE OF ARIZONA)
) SS.
COUNTY OF YAVAPAI)

NOTICE OF LOCATION OF MINING CLAIM
(LODE)

NOTICE IS HEREBY GIVEN THAT AZOO Mining, Inc., hereby claims the land hereinafter described as a Lode Mining Claim, under and pursuant to the laws of the United States of America and the State of Arizona, having discovered a lode, vein or deposit within the limits of this claim as hereinafter established.

THE NAME OF THE CLAIM is **SPENCER 123**

THAT THE EXTENT of this claim is 1500 feet in length and 600 feet along the surface in width, claiming 300 feet on either side of the center line. The "location monument" at which a copy of this notice is posted, is on the center line 10 feet from the South end center; thence in length 1490 feet in a North direction and 10 feet in a South direction. The general course of the claim is North to South.

THE UNDERSIGNED has distinctly marked the said location on the ground, so that its surface boundaries may be readily traced, by six substantial posts at least 2" x 2" x 4'6", at each corner and end center, each so marked or inscribed as to indicate the intended location.

SAID CLAIM is situated in an Unknown Mining District, Yavapai County, State of Arizona, and is more particularly described as follows:

BEGINNING at the N.E. corner monument, which is located
West 600 ft. and North 0 ft. from the East
Sec. Cor. of Secs. 12 & 13, T.8N., R.1E., G. & S.R.M; thence

1500 feet South to the S.E. corner; thence
300 feet West to the South end center; thence
300 feet West to the S.W. corner; thence
1500 feet North to the N.W. corner; thence
300 feet East to the North end center; thence
300 feet East to the point and place of beginning

Said claim is located in the:

NE ¼ of sec. 13, T.8N., R.1E., G. & S.R.M.

DATED and POSTED on the ground this 15 day of December, 1998.

LOCATOR: AZOO Mining, Inc.
2420 N. Huachuca Dr.
Tucson, Arizona 85745

BY: _____

Dietz and Associates, Agent

351428

PHOENIX, ARIZONA
1999 FEB 25 P 4:11
RECEIVED
B.L.M. AZ STATE OFFICE

STATE OF ARIZONA)
) SS.
COUNTY OF YAVAPAI)

NOTICE OF LOCATION OF MINING CLAIM
(LODE)

NOTICE IS HEREBY GIVEN THAT AZCO Mining, Inc., hereby claims the land hereinafter described as a Lode Mining Claim, under and pursuant to the laws of the United States of America and the State of Arizona, having discovered a lode, vein or deposit within the limits of this claim as hereinafter established.

THE NAME OF THE CLAIM is SPENCER 124

THAT THE EXTENT of this claim is 1500 feet in length and 600 feet along the surface in width, claiming 300 feet on either side of the center line. The "location monument" at which a copy of this notice is posted, is on the center line 10 feet from the South end center; thence in length 1490 feet in a North direction and 10 feet in a South direction. The general course of the claim is North to South.

THE UNDERSIGNED has distinctly marked the said location on the ground, so that its surface boundaries may be readily traced, by six substantial posts at least 2" x 2" x 4'6", at each corner and end center, each so marked or inscribed as to indicate the intended location.

SAID CLAIM is situated in an Unknown Mining District, Yavapai County, State of Arizona, and is more particularly described as follows:

BEGINNING at the N.E. corner monument, which is located
West 1200 ft and North 1500 ft from the East
Sec. Cor. of Secs. 12 & 13, T.8N., R.1E., G. & S.R.M; thence

1500 feet South to the S.E. corner; thence
300 feet West to the South end center; thence
300 feet West to the S.W. corner; thence
1500 feet North to the N.W. corner; thence
300 feet East to the North end center; thence
300 feet East to the point and place of beginning


Said claim is located in the:

SE ¼ of Sec. 12, T.8N., R.1E., G. & S.R.M.

DATED and POSTED on the ground this 7 day of Jan 1999 ~~December, 1998~~

LOCATOR: AZCO Mining, Inc.
2420 N. Huachuca Dr.
Tucson, Arizona 85745

BY:


Dietz and Associates, Agent

A MC 351429

PHOENIX, ARIZONA

1999 FEB 25 P 12:11

RECEIVED
B.L.M. AZ STATE OFFICE

A MC 351429

**THE LODE CLAIMS OF
AZCO MINING, INC**

2420 N. Huachuca Dr.
TUCSON, ARIZONA 85745

KNOWN AS

SPENCER 122-175

SITUATE IN

SECS. 11,12,13 & 14, T.8N., R.1E. G. & S.R.M.

CHAIN AND COMPASS SURVEY BY
DIETZ AND ASSOCIATES
PHOENIX ARIZONA

SCALE 1" = 1000'

REV 0209993 KDM

X DENOTES LOCATION MONUMENT

ALL CORNERS AND END CENTERS ARE
X 2" X 4" WOOD POSTS OR BETTER

ALL CLAIMS ARE 600' X 1500' UNLESS
OTHERWISE NOTED

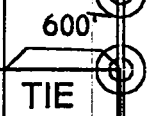
ALL LOCATION MONUMENTS ARE 10' FROM
THEIR RESPECTIVE END CENTERS UNLESS
OTHERWISE NOTED

FILE Spencer_southcentf.k

| | | | | |
|---|---|-----|-----|---|
| X | X | 175 | 174 | X |
| X | X | 173 | 172 | X |
| X | X | 171 | 170 | X |
| X | X | 169 | 168 | X |
| X | X | 167 | 166 | X |
| X | X | 165 | 164 | X |
| X | X | 163 | 162 | X |
| X | X | 161 | 160 | X |
| X | X | 159 | 158 | X |
| X | X | 157 | 156 | X |
| X | X | 155 | 154 | X |
| X | X | 153 | 152 | X |
| X | X | 151 | 150 | X |
| X | X | 149 | 148 | X |
| X | X | 147 | 146 | X |

| | | | | | | | | | | | | | | | | | | | | | | | | | | | |
|---|-----|-----|-----|-----|-----|-----|-----|-----|-----|-----|-----|-----|-----|-----|-----|-----|-----|-----|-----|-----|-----|-----|-----|-----|-----|-----|---|
| X | 145 | 144 | 143 | 142 | 141 | 140 | 139 | 138 | 137 | 136 | 135 | 134 | 133 | 132 | 131 | 130 | 129 | 128 | 127 | 126 | 125 | 124 | 123 | 122 | 121 | 120 | |
| X | X | X | X | X | X | X | X | X | X | X | X | X | X | X | X | X | X | X | X | X | X | X | X | X | X | X | X |

PHOENIX, ARIZONA



R.1E.

R.2E.

RECEIVED
PLM. AZ STATE OFFICE
1999 FEB 25 12:20

STATE OF ARIZONA)
) SS.
COUNTY OF YAVAPAI)

NOTICE OF LOCATION OF MINING CLAIM
(LODE)

NOTICE IS HEREBY GIVEN THAT AZCO Mining, Inc., hereby claims the land hereinafter described as a Lode Mining Claim, under and pursuant to the laws of the United States Of America and the State of Arizona, having discovered a lode, vein or deposit within the limits of this claim as hereinafter established.

THE NAME OF THE CLAIM is SPENCER 125

THAT THE EXTENT of this claim is 1500 feet in length and 600 feet along the surface in width, claiming 300 feet on either side of the center line. The "location monument" at which a copy of this notice is posted, is on the center line 10 feet from the South end center; thence in length 1490 feet in a North direction and 10 feet in a South direction. The general course of the claim is North to South.

THE UNDERSIGNED has distinctly marked the said location on the ground, so that it's surface boundaries may be readily traced, by six substantial posts at least 2" x 2" x 4'6", at each corner and end center, each so marked or inscribed as to indicate the intended location.

SAID CLAIM is situated in an Unknown Mining District, Yavapai County, State of Arizona, and is more particularly described as follows:


BEGINNING at the N.E. corner monument, which is located
West 1200 ft and North 0 ft. from the East
Sec. Cor. of Secs. 12 & 13, T.8N., R.1E, G. & S.R.M; thence

1500 feet South to the S.E. corner; thence
300 feet West to the South end center; thence
300 feet West to the S.W. corner; thence
1500 feet North to the N.W. corner; thence
300 feet East to the North end center; thence
300 feet East to the point and place of beginning

Said claim is located in the:

NE ¼ of sec. 13, T.8N., R.1E, G. & S.R.M.

DATED and POSTED on the ground this 15 day of December, 1998.

BY: 
Dietz and Associates, Agent

LOCATOR: AZCO Mining, Inc.
2420 N. Huachuca Dr.
Tucson, Arizona 85745

A
M
C
3
5
1
4
3
0

PHOENIX, ARIZONA

1999 FEB 25 P 12:11

RECEIVED
B.L.M. AZ STATE OFFICE

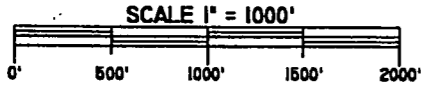
THE LODE CLAIMS OF
AZCO MINING, INC

2420 N. Huachuca Dr.
TUCSON, ARIZONA 85745

KNOWN AS
SPENCER 122-175

SITUATE IN
SECS. 11,12,13 & 14, T.8N., R.1E. G.& S.R.M.

CHAIN AND COMPASS SURVEY BY
DIETZ AND ASSOCIATES
PHOENIX ARIZONA



REV 020999B

KDM

FILE:spencer_southcentfile

X DENOTES LOCATION MONUMENT

ALL CORNERS AND END CENTERS ARE
X 2" X 4" X 6" WOOD POSTS OR BETTER

ALL CLAIMS ARE 600' X 1500' UNLESS
OTHERWISE NOTED

ALL LOCATION MONUMENTS ARE 10' FROM
THEIR RESPECTIVE END CENTERS UNLESS
OTHERWISE NOTED

| | | | | |
|---|---|-----|-----|---|
| X | X | 175 | 174 | X |
| X | X | 173 | 172 | X |
| X | X | 171 | 170 | X |
| X | X | 169 | 168 | X |
| X | X | 167 | 166 | X |
| X | X | 165 | 164 | X |
| X | X | 163 | 162 | X |
| X | X | 161 | 160 | X |
| X | X | 159 | 158 | X |
| X | X | 157 | 156 | X |
| X | X | 155 | 154 | X |
| X | X | 153 | 152 | X |
| X | X | 151 | 150 | X |
| X | X | 149 | 148 | X |
| X | X | 147 | 146 | X |

| | | | | | | | | | | | | | | | | | | | | | | | | | | | | | | | | | | | | | | | | | | | | | | | | | | |
|---|-----|---|-----|---|-----|---|-----|---|-----|---|-----|---|-----|---|-----|---|-----|---|-----|---|-----|---|-----|---|-----|---|-----|---|-----|---|-----|---|-----|---|-----|---|-----|---|-----|---|-----|---|-----|---|-----|---|-----|---|----|---|
| X | 144 | X | 145 | X | 143 | X | 141 | X | 139 | X | 137 | X | 135 | X | 133 | X | 131 | X | 129 | X | 127 | X | 125 | X | 123 | X | 121 | X | 119 | X | 117 | X | 115 | X | 113 | X | 111 | X | 109 | X | 107 | X | 105 | X | 103 | X | 101 | X | 99 | X |
|---|-----|---|-----|---|-----|---|-----|---|-----|---|-----|---|-----|---|-----|---|-----|---|-----|---|-----|---|-----|---|-----|---|-----|---|-----|---|-----|---|-----|---|-----|---|-----|---|-----|---|-----|---|-----|---|-----|---|-----|---|----|---|

PHOENIX, ARIZONA

1999 FEB 25 10 12 AM
RECEIVED OFFICE
B.L.M. AZ STATE OFFICE

R.1E.

R.2E.

RECEIVED OFFICE
B.L.M. AZ STATE OFFICE

4 1 2 3 4 5 6 7 8 9 10 11 12 13 14 15 16 17 18 19 20 21 22 23 24 25 26 27 28 29 30

STATE OF ARIZONA)
) SS.
COUNTY OF YAVAPAI)

NOTICE OF LOCATION OF MINING CLAIM
(LODE)

NOTICE IS HEREBY GIVEN THAT AZCO Mining, Inc., hereby claims the land hereinafter described as a Lode Mining Claim, under and pursuant to the laws of the United States of America and the State of Arizona, having discovered a lode, vein or deposit within the limits of this claim as hereinafter established.

THE NAME OF THE CLAIM is SPENCER 126

THAT THE EXTENT of this claim is 1500 feet in length and 600 feet along the surface in width, claiming 300 feet on either side of the center line. The "location monument" at which a copy of this notice is posted, is on the center line 10 feet from the South end center; thence in length 1490 feet in a North direction and 10 feet in a South direction. The general course of the claim is North to South.

THE UNDERSIGNED has distinctly marked the said location on the ground, so that its surface boundaries may be readily traced, by six substantial posts at least 2" x 2" x 4'6", at each corner and end center, each so marked or inscribed as to indicate the intended location.

SAID CLAIM is situated in an Unknown Mining District, Yavapai County, State of Arizona, and is more particularly described as follows:

BEGINNING at the N.E. corner monument, which is located
West 1800 ft. and North 1500 ft. from the East
Sec. Cor. of Secs. 12 & 13, T.8N., R.1E., G. & S.R.M; thence

1500 feet South to the S.E. corner; thence
300 feet West to the South end center; thence
300 feet West to the S.W. corner; thence
1500 feet North to the N.W. corner; thence
300 feet East to the North end center; thence
300 feet East to the point and place of beginning

Said claim is located in the:

SE ¼ of Sec. 12, T.8N., R.1E., G. & S.R.M.

DATED and POSTED on the ground this 7 day of ^{Jan 1999} ~~December, 1998~~.

LOCATOR: AZCO Mining, Inc.
2420 N. Hyachuca Dr.
Tucson, Arizona 85745

BY: 
Dietz and Associates, Agent

A H C 351431

PHOENIX, ARIZONA

1999 FEB 25 P 12: 11

RECEIVED
B.L.M. AZ STATE OFFICE

THE LODE CLAIMS OF
AZCO MINING, INC

2420 N. Huachuca Dr.
TUCSON, ARIZONA 85745

KNOWN AS
SPENCER 122-175

SITUATE IN
SECS. 11,12,13 & 14, T.8N., R.1E. G:& S.R.M.

CHAIN AND COMPASS SURVEY BY
DIETZ AND ASSOCIATES
PHOENIX ARIZONA



REV 020999B

KDM

FILE Spencer_southcentfile

X DENOTES LOCATION MONUMENT

ALL CORNERS AND END CENTERS ARE
2" X 4" X 6" WOOD POSTS OR BETTER

ALL CLAIMS ARE 600' X 1500' UNLESS
OTHERWISE NOTED

ALL LOCATION MONUMENTS ARE 10' FROM
THEIR RESPECTIVE END CENTERS UNLESS
OTHERWISE NOTED

| | | | | | | | | | | |
|---|---|-----|-----|---|---|-----|-----|---|-----|---|
| x | x | 175 | 174 | x | x | 145 | 144 | x | 121 | x |
| x | x | 173 | 172 | x | x | 143 | 142 | x | 119 | x |
| x | x | 171 | 170 | x | x | 141 | 140 | x | 117 | x |
| x | x | 169 | 168 | x | x | 139 | 138 | x | 115 | x |
| x | x | 167 | 166 | x | x | 137 | 136 | x | 113 | x |
| x | x | 165 | 164 | x | x | 135 | 134 | x | 111 | x |
| x | x | 163 | 162 | x | x | 133 | 132 | x | 109 | x |
| x | x | 161 | 160 | x | x | 131 | 130 | x | 107 | x |
| x | x | 159 | 158 | x | x | 129 | 128 | x | 105 | x |
| x | x | 157 | 156 | x | x | 127 | 126 | x | 103 | x |
| x | x | 155 | 154 | x | x | 125 | 124 | x | 101 | x |
| x | x | 153 | 152 | x | x | 123 | 122 | x | 99 | x |
| x | x | 151 | 150 | x | x | 121 | 120 | x | 97 | x |
| x | x | 149 | 148 | x | x | 119 | 118 | x | 95 | x |
| x | x | 147 | 146 | x | x | 117 | 116 | x | 93 | x |

PHOENIX, ARIZONA

TIE 600'

R.1E.

R.2E.

1988 FEB 25 12:01

RECEIVED B.L.M. AZ STATE OFFICE

4

3

2

1

4

STATE OF ARIZONA)
) SS.
COUNTY OF YAVAPAI)

NOTICE OF LOCATION OF MINING CLAIM
(LODE)

NOTICE IS HEREBY GIVEN THAT AZOO Mining, Inc., hereby claims the land hereinafter described as a Lode Mining Claim, under and pursuant to the laws of the United States of America and the State of Arizona, having discovered a lode, vein or deposit within the limits of this claim as hereinafter established.

THE NAME OF THE CLAIM is **SPENCER 127**

THAT THE EXTENT of this claim is 1500 feet in length and 600 feet along the surface in width, claiming 300 feet on either side of the center line. The "location monument" at which a copy of this notice is posted, is on the center line 10 feet from the South end center; thence in length 1490 feet in a North direction and 10 feet in a South direction. The general course of the claim is North to South.

THE UNDERSIGNED has distinctly marked the said location on the ground, so that its surface boundaries may be readily traced, by six substantial posts at least 2" x 2" x 4'6", at each corner and end center, each so marked or inscribed as to indicate the intended location.

SAID CLAIM is situated in an Unknown Mining District, Yavapai County, State of Arizona, and is more particularly described as follows:

BEGINNING at the N.E. corner monument, which is located
West 1800 ft and North 0 ft from the East
Sec. Cor. of Secs. 12 & 13, T.8N., R.1E., G. & S.R.M; thence

1500 feet South to the S.E. corner; thence
300 feet West to the South end center; thence
300 feet West to the S.W. corner; thence
1500 feet North to the N.W. corner; thence
300 feet East to the North end center; thence
300 feet East to the point and place of beginning

Said claim is located in the:

NE ¼ of sec. 13, T.8N., R.1E., G. & S.R.M.

DATED and POSTED on the ground this 15 day of December, 1998.

LOCATOR: AZOO Mining, Inc.
2420 N. Huachuca Dr.
Tucson, Arizona 85745

BY: _____

Dietz and Associates, Agent

A
H
C
3
5
1
4
3
2

PHOENIX, ARIZONA
1999 FEB 25 P 11
RECEIVED
B.L.M. AZ STATE OFFICE

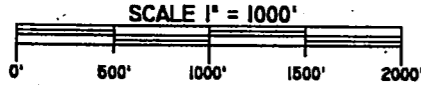
THE LODE CLAIMS OF A HC 35
AZCO MINING, INC

2420 N. Huachuca Dr.
 TUCSON, ARIZONA 85745

KNOWN AS
SPENCER 122-175

SITUATE IN
 SECS. 11,12,13 & 14, T.8N., R.1E. G.& S.R.M.

CHAIN AND COMPASS SURVEY BY
DIETZ AND ASSOCIATES
 PHOENIX ARIZONA



REV 029993

KDM

FILE:spencer_southcentfile

X DENOTES LOCATION MONUMENT

ALL CORNERS AND END CENTERS ARE
 2" X 4" 6" WOOD POSTS OR BETTER

ALL CLAIMS ARE 600' X 1500' UNLESS
 OTHERWISE NOTED

ALL LOCATION MONUMENTS ARE 10' FROM
 THEIR RESPECTIVE END CENTERS UNLESS
 OTHERWISE NOTED

| | | | | |
|---|---|-----|-----|---|
| x | x | 175 | 174 | x |
| x | x | 173 | 172 | x |
| x | x | 171 | 170 | x |
| x | x | 169 | 168 | x |
| x | x | 167 | 166 | x |
| x | x | 165 | 164 | x |
| x | x | 163 | 162 | x |
| x | x | 161 | 160 | x |
| x | x | 159 | 158 | x |
| x | x | 157 | 156 | x |
| x | x | 155 | 154 | x |
| x | x | 153 | 152 | x |
| x | x | 151 | 150 | x |
| x | x | 149 | 148 | x |
| x | x | 147 | 146 | x |

| | | | | | | | | | | | | | | | | | | | | | | | | | | |
|---|-----|---|-----|---|-----|---|-----|---|-----|---|-----|---|-----|---|-----|---|-----|---|-----|---|-----|---|-----|---|-----|---|
| x | 144 | x | 145 | x | 143 | x | 141 | x | 139 | x | 137 | x | 135 | x | 133 | x | 131 | x | 129 | x | 127 | x | 125 | x | 123 | x |
| x | 142 | x | 143 | x | 141 | x | 139 | x | 137 | x | 135 | x | 133 | x | 131 | x | 129 | x | 127 | x | 125 | x | 123 | x | 121 | x |
| x | 140 | x | 141 | x | 139 | x | 137 | x | 135 | x | 133 | x | 131 | x | 129 | x | 127 | x | 125 | x | 123 | x | 121 | x | 119 | x |
| x | 138 | x | 139 | x | 137 | x | 135 | x | 133 | x | 131 | x | 129 | x | 127 | x | 125 | x | 123 | x | 121 | x | 119 | x | 117 | x |
| x | 136 | x | 137 | x | 135 | x | 133 | x | 131 | x | 129 | x | 127 | x | 125 | x | 123 | x | 121 | x | 119 | x | 117 | x | 115 | x |
| x | 134 | x | 135 | x | 133 | x | 131 | x | 129 | x | 127 | x | 125 | x | 123 | x | 121 | x | 119 | x | 117 | x | 115 | x | 113 | x |
| x | 132 | x | 133 | x | 131 | x | 129 | x | 127 | x | 125 | x | 123 | x | 121 | x | 119 | x | 117 | x | 115 | x | 113 | x | 111 | x |
| x | 130 | x | 131 | x | 129 | x | 127 | x | 125 | x | 123 | x | 121 | x | 119 | x | 117 | x | 115 | x | 113 | x | 111 | x | 109 | x |
| x | 128 | x | 129 | x | 127 | x | 125 | x | 123 | x | 121 | x | 119 | x | 117 | x | 115 | x | 113 | x | 111 | x | 109 | x | 107 | x |
| x | 126 | x | 127 | x | 125 | x | 123 | x | 121 | x | 119 | x | 117 | x | 115 | x | 113 | x | 111 | x | 109 | x | 107 | x | 105 | x |
| x | 124 | x | 125 | x | 123 | x | 121 | x | 119 | x | 117 | x | 115 | x | 113 | x | 111 | x | 109 | x | 107 | x | 105 | x | 103 | x |
| x | 122 | x | 123 | x | 121 | x | 119 | x | 117 | x | 115 | x | 113 | x | 111 | x | 109 | x | 107 | x | 105 | x | 103 | x | 101 | x |
| x | 120 | x | 121 | x | 119 | x | 117 | x | 115 | x | 113 | x | 111 | x | 109 | x | 107 | x | 105 | x | 103 | x | 101 | x | 99 | x |

PHOENIX, ARIZONA

R.1E.

R.2E.

RECEIVED
 BLM, AZ STATE OFFICE

| | | | | | |
|---|---|---|---|---|---|
| 3 | 4 | 3 | 2 | 1 | 0 |
|---|---|---|---|---|---|

STATE OF ARIZONA)
) SS.
COUNTY OF YAVAPAI)

NOTICE OF LOCATION OF MINING CLAIM
(LODE)

NOTICE IS HEREBY GIVEN THAT AZCO Mining, Inc., hereby claims the land hereinafter described as a Lode Mining Claim, under and pursuant to the laws of the United States of America and the State of Arizona, having discovered a lode, vein or deposit within the limits of this claim as hereinafter established.

THE NAME OF THE CLAIM is **SPENCER 128**

THAT THE EXTENT of this claim is 1500 feet in length and 600 feet along the surface in width, claiming 300 feet on either side of the center line. The "location monument" at which a copy of this notice is posted, is on the center line 10 feet from the South end center; thence in length 1490 feet in a North direction and 10 feet in a South direction. The general course of the claim is North to South.

THE UNDERSIGNED has distinctly marked the said location on the ground, so that it's surface boundaries may be readily traced, by six substantial posts at least 2" x 2" x 4'6", at each corner and end center, each so marked or inscribed as to indicate the intended location.

SAID CLAIM is situated in an Unknown Mining District, Yavapai County, State of Arizona, and is more particularly described as follows:

BEGINNING at the N.E. corner monument, which is located
West 2400 ft and North 1500 ft from the East
Sec. Cor. of Secs. 12 & 13, T.8N., R.1E, G. & S.R.M; thence


1500 feet South to the S.E. corner; thence
300 feet West to the South end center; thence
300 feet West to the S.W. corner; thence
1500 feet North to the N.W. corner; thence
300 feet East to the North end center; thence
300 feet East to the point and place of beginning

Said claim is located in the:

SE & SW ¼ of Sec. 12, T.8N., R.1E, G. & S.R.M.

DATED and POSTED on the ground this 7 day of Jan 1999
~~December, 1998.~~

LOCATOR: AZCO Mining, Inc.
2420 N. Huachuca Dr.
Tucson, Arizona 85745

BY: 
Dietz and Associates, Agent

A HC 351433

PHOENIX, ARIZONA

1999 FEB 25 P 12:11

RECEIVED
B.L.M. AZ STATE OFFICE

THE LOSE CLAIMS OF
AZCO MINING, INC

2420 N. Huachuca Dr.
TUCSON, ARIZONA 85745

KNOWN AS
SPENCER 122-175

SITUATE IN
SECS. 11,12,13 & 14, T.8N., R.1E. G.& S.R.M.

CHAIN AND COMPASS SURVEY BY
DIETZ AND ASSOCIATES
PHOENIX ARIZONA



REV 020999B

KDN

FILE:spencer_southcentfile

X DENOTES LOCATION MONUMENT

ALL CORNERS AND END CENTERS ARE
X 2" X 4'6" WOOD POSTS OR BETTER

ALL CLAIMS ARE 600' X 1500' UNLESS
OTHERWISE NOTED

ALL LOCATION MONUMENTS ARE 10' FROM
THEIR RESPECTIVE END CENTERS UNLESS
OTHERWISE NOTED

| | | | | |
|---|---|-----|-----|---|
| X | X | 175 | 174 | X |
| X | X | 173 | 172 | X |
| X | X | 171 | 170 | X |
| X | X | 169 | 168 | X |
| X | X | 167 | 166 | X |
| X | X | 165 | 164 | X |
| X | X | 163 | 162 | X |
| X | X | 161 | 160 | X |
| X | X | 159 | 158 | X |
| X | X | 157 | 156 | X |
| X | X | 155 | 154 | X |
| X | X | 153 | 152 | X |
| X | X | 151 | 150 | X |
| X | X | 149 | 148 | X |
| X | X | 147 | 146 | X |

| | | | | | | | | | | | | | | | |
|---|-----|---|-----|---|-----|---|-----|---|-----|---|-----|---|-----|---|-----|
| X | 121 | X | 145 | X | 141 | X | 137 | X | 133 | X | 129 | X | 127 | X | 123 |
| X | 144 | X | 143 | X | 141 | X | 137 | X | 133 | X | 129 | X | 127 | X | 123 |
| X | 142 | X | 143 | X | 141 | X | 137 | X | 133 | X | 129 | X | 127 | X | 123 |
| X | 140 | X | 141 | X | 141 | X | 137 | X | 133 | X | 129 | X | 127 | X | 123 |
| X | 138 | X | 139 | X | 139 | X | 137 | X | 133 | X | 129 | X | 127 | X | 123 |
| X | 136 | X | 137 | X | 137 | X | 137 | X | 133 | X | 129 | X | 127 | X | 123 |
| X | 134 | X | 135 | X | 135 | X | 135 | X | 133 | X | 129 | X | 127 | X | 123 |
| X | 132 | X | 133 | X | 133 | X | 133 | X | 133 | X | 129 | X | 127 | X | 123 |
| X | 130 | X | 131 | X | 131 | X | 131 | X | 131 | X | 129 | X | 127 | X | 123 |
| X | 128 | X | 129 | X | 129 | X | 129 | X | 129 | X | 129 | X | 127 | X | 123 |
| X | 126 | X | 127 | X | 127 | X | 127 | X | 127 | X | 127 | X | 127 | X | 123 |
| X | 124 | X | 125 | X | 125 | X | 125 | X | 125 | X | 125 | X | 125 | X | 123 |
| X | 122 | X | 123 | X | 123 | X | 123 | X | 123 | X | 123 | X | 123 | X | 123 |

PHOENIX, ARIZONA

TIE

R.1E.

R.2E.

1999 FEB 25 12:20

RECEIVED
B.L.M. AZ STATE OFFICE

STATE OF ARIZONA)
) SS.
COUNTY OF YAVAPAI)

NOTICE OF LOCATION OF MINING CLAIM
(LODE)

NOTICE IS HEREBY GIVEN THAT AZOO Mining, Inc., hereby claims the land hereinafter described as a Lode Mining Claim, under and pursuant to the laws of the United States of America and the State of Arizona, having discovered a lode, vein or deposit within the limits of this claim as hereinafter established.

THE NAME OF THE CLAIM is **SPENCER 129**

THAT THE EXTENT of this claim is 1500 feet in length and 600 feet along the surface in width, claiming 300 feet on either side of the center line. The "location monument" at which a copy of this notice is posted, is on the center line 10 feet from the South end center; thence in length 1490 feet in a North direction and 10 feet in a South direction. The general course of the claim is North to South.

THE UNDERSIGNED has distinctly marked the said location on the ground, so that its surface boundaries may be readily traced, by six substantial posts at least 2" x 2" x 4'6", at each corner and end center, each so marked or inscribed as to indicate the intended location.

SAID CLAIM is situated in an Unknown Mining District, Yavapai County, State of Arizona, and is more particularly described as follows:

BEGINNING at the N.E. corner monument, which is located
West 2400 ft and North 0 ft from the East
Sec. Cor. of Secs. 12 & 13, T.8N., R.1E, G. & S.R.M; thence

1500 feet South to the S.E. corner; thence
300 feet West to the South end center; thence
300 feet West to the S.W. corner; thence
1500 feet North to the N.W. corner; thence
300 feet East to the North end center; thence
300 feet East to the point and place of beginning

Said claim is located in the:

NE & NW ¼ of sec. 13, T.8N., R.1E, G. & S.R.M.

DATED and POSTED on the ground this 15 day of December, 1998.

LOCATOR: AZOO Mining Inc.
2420 N. Huachuca Dr.
Tucson, Arizona 85745

BY: _____

Dietz and Associates, Agent

A
H
C
3
5
1
4
3
4

PHOENIX, ARIZONA

1999 FEB 25 P 12:12

RECEIVED
B.L.M. AZ STATE OFFICE

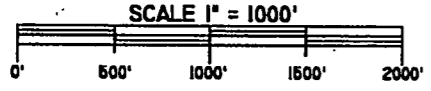
THE LOPE CLAIMS OF
AZCO MINING, INC

2420 N. Huachuca Dr.
TUCSON, ARIZONA 85745

KNOWN AS
SPENCER 122-175

SITUATE IN
SECS. 11,12,13 & 14, T.8N., R.1E. G. & S.R.M.

CHAIN AND COMPASS SURVEY BY
DIETZ AND ASSOCIATES
PHOENIX ARIZONA



REV.020999B

KDM

FILE:spencer_southcentfile

X DENOTES LOCATION MONUMENT

ALL CORNERS AND END CENTERS ARE
X 2" X 4" WOOD POSTS OR BETTER

ALL CLAIMS ARE 600' X 1500' UNLESS
OTHERWISE NOTED

ALL LOCATION MONUMENTS ARE 10'
FROM THEIR RESPECTIVE END CENTERS UNLESS
OTHERWISE NOTED

| | | | | | | | | | | | |
|---|---|-----|---|-----|---|-----|---|-----|---|-----|---|
| x | x | 175 | x | 174 | x | 145 | x | 144 | x | 121 | x |
| x | x | 173 | x | 172 | x | 143 | x | 142 | x | 119 | x |
| x | x | 171 | x | 170 | x | 141 | x | 140 | x | 117 | x |
| x | x | 169 | x | 168 | x | 139 | x | 138 | x | 115 | x |
| x | x | 167 | x | 166 | x | 137 | x | 136 | x | 113 | x |
| x | x | 165 | x | 164 | x | 135 | x | 134 | x | 111 | x |
| x | x | 163 | x | 162 | x | 133 | x | 132 | x | 109 | x |
| x | x | 161 | x | 160 | x | 131 | x | 130 | x | 107 | x |
| x | x | 159 | x | 158 | x | 129 | x | 128 | x | 105 | x |
| x | x | 157 | x | 156 | x | 127 | x | 126 | x | 103 | x |
| x | x | 155 | x | 154 | x | 125 | x | 124 | x | 101 | x |
| x | x | 153 | x | 152 | x | 123 | x | 122 | x | 99 | x |
| x | x | 151 | x | 150 | x | | | | | | |
| x | x | 149 | x | 148 | x | | | | | | |
| x | x | 147 | x | 146 | x | | | | | | |

PHOENIX, ARIZONA

1999 FEB 25 12:12 PM '99

R.1E.

R.2E.

RECEIVED
BLM AZ STATE OFFICE

3 4 5 6 7 8 9 10 11 12 13 14 15 16 17 18 19 20 21 22 23 24 25 26 27 28 29 30 31 32 33 34 35 36 37 38 39 40 41 42 43 44 45 46 47 48 49 50 51 52 53 54 55 56 57 58 59 60 61 62 63 64 65 66 67 68 69 70 71 72 73 74 75 76 77 78 79 80 81 82 83 84 85 86 87 88 89 90 91 92 93 94 95 96 97 98 99 100

STATE OF ARIZONA)
) SS.
COUNTY OF YAVAPAI)

NOTICE OF LOCATION OF MINING CLAIM
(LODE)

NOTICE IS HEREBY GIVEN THAT AZCO Mining, Inc., hereby claims the land hereinafter described as a Lode Mining Claim, under and pursuant to the laws of the United States of America and the State of Arizona, having discovered a lode, vein or deposit within the limits of this claim as hereinafter established.

THE NAME OF THE CLAIM is SPENCER 130

THAT THE EXTENT of this claim is 1500 feet in length and 600 feet along the surface in width, claiming 300 feet on either side of the center line. The "location monument" at which a copy of this notice is posted, is on the center line 10 feet from the North end center; thence in length 1490 feet in a South direction and 10 feet in a North direction. The general course of the claim is North to South.

THE UNDERSIGNED has distinctly marked the said location on the ground, so that its surface boundaries may be readily traced, by six substantial posts at least 2" x 2" x 4'6", at each corner and end center, each so marked or inscribed as to indicate the intended location.

SAID CLAIM is situated in an Unknown Mining District, Yavapai County, State of Arizona, and is more particularly described as follows:

BEGINNING at the N.E. corner monument, which is located
West 3000 ft. and North 1500 ft. from the East
Sec. Cor. of Secs. 12 & 13, T.8N., R.1E., G. & S.R.M; thence

1500 feet South to the S.E. corner; thence
300 feet West to the South end center; thence
300 feet West to the S.W. corner; thence
1500 feet North to the N.W. corner; thence
300 feet East to the North end center; thence
300 feet East to the point and place of beginning

Said claim is located in the:

SW ¼ of Sec. 12, T.8N., R.1E., G. & S.R.M.

DATED and POSTED on the ground this 19 day of Jan 1999
~~December, 1998~~

LOCATOR: AZCO Mining, Inc.
2420 N. Huachuca Dr.
Tucson, Arizona 85745

BY:


Dietz and Associates, Agent

A
M
C
3
5
1
4
3
5

PHOENIX, ARIZONA

1999 FEB 25 P 12:12

RECEIVED
B.L.M. AZ STATE OFFICE

THE LODE CLAIMS OF **AZCO MINING, INC** 35143

2420 N. Huachuca Dr.
TUCSON, ARIZONA 85745

KNOWN AS
SPENCER 122-175

SITUATE IN
SECS. 11, 12, 13 & 14, T.8N., R.1E. G. & S.R.M.

CHAIN AND COMPASS SURVEY BY
DIETZ AND ASSOCIATES
PHOENIX ARIZONA



REV 020999B

KDM

FILE: Spencer_southcent#1a

X DENOTES LOCATION MONUMENT

ALL CORNERS AND END CENTERS ARE
2" X 4" X 6" WOOD POSTS OR BETTER

ALL CLAIMS ARE 600' X 1500' UNLESS
OTHERWISE NOTED

ALL LOCATION MONUMENTS ARE 10' FROM
THEIR RESPECTIVE END CENTERS UNLESS
OTHERWISE NOTED

| | | | | |
|---|---|-----|-----|---|
| x | x | 175 | 174 | x |
| x | x | 173 | 172 | x |
| x | x | 171 | 170 | x |
| x | x | 169 | 168 | x |
| x | x | 167 | 166 | x |
| x | x | 165 | 164 | x |
| x | x | 163 | 162 | x |
| x | x | 161 | 160 | x |
| x | x | 159 | 158 | x |
| x | x | 157 | 156 | x |
| x | x | 155 | 154 | x |
| x | x | 153 | 152 | x |
| x | x | 151 | 150 | x |
| x | x | 149 | 148 | x |
| x | x | 147 | 146 | x |

| | | | | |
|---|-----|---|-----|---|
| x | 144 | x | 145 | x |
| x | 142 | x | 143 | x |
| x | 140 | x | 141 | x |
| x | 138 | x | 139 | x |
| x | 136 | x | 137 | x |
| x | 134 | x | 135 | x |
| x | 132 | x | 133 | x |
| x | 130 | x | 131 | x |
| x | 128 | x | 129 | x |
| x | 126 | x | 127 | x |
| x | 124 | x | 125 | x |
| x | 122 | x | 123 | x |

PHOENIX, ARIZONA

FEB 25 1999

R.1E.

R.2E.

RECEIVED
BLM. AZ STATE OFFICE

3 4 3 4 3 4

STATE OF ARIZONA)
) SS.
COUNTY OF YAVAPAI)

NOTICE OF LOCATION OF MINING CLAIM
(LODE)

NOTICE IS HEREBY GIVEN THAT AZCO Mining, Inc., hereby claims the land hereinafter described as a Lode Mining Claim, under and pursuant to the laws of the United States of America and the State of Arizona, having discovered a lode, vein or deposit within the limits of this claim as hereinafter established.

THE NAME OF THE CLAIM is **SPENCER 131**

THAT THE EXTENT of this claim is 1500 feet in length and 600 feet along the surface in width, claiming 300 feet on either side of the center line. The "location monument" at which a copy of this notice is posted, is on the center line 10 feet from the South end center; thence in length 1490 feet in a North direction and 10 feet in a South direction. The general course of the claim is North to South.

THE UNDERSIGNED has distinctly marked the said location on the ground, so that its surface boundaries may be readily traced, by six substantial posts at least 2" x 2" x 4'6", at each corner and end center, each so marked or inscribed as to indicate the intended location.

SAID CLAIM is situated in an Unknown Mining District, Yavapai County, State of Arizona, and is more particularly described as follows:

BEGINNING at the N.E. corner monument, which is located
West 3000 ft and North 0 ft from the East
Sec. Cor. of Secs. 12 & 13, T.8N., R.1E, G. & S.R.M; thence

1500 feet South to the S.E. corner; thence
300 feet West to the South end center; thence
300 feet West to the S.W. corner; thence
1500 feet North to the N.W. corner; thence
300 feet East to the North end center; thence
300 feet East to the point and place of beginning

Said claim is located in the:

NW ¼ of sec. 13, T.8N., R.1E, G. & S.R.M.

DATED and POSTED on the ground this 15 day of December, 1998.

LOCATOR: AZCO Mining, Inc.
2420 N. Huachuca Dr.
Tucson, Arizona 85745

BY:


Diez and Associates, Agent

A
H
C
3
5
1
4
9
8

PHOENIX, ARIZONA

1999 FEB 25 P 12:12

RECEIVED
B.L.M. AZ STATE OFFICE

351436

THE LODE CLAIMS OF
AZCO MINING, INC

2420 N. Huachuca Dr.
TUCSON, ARIZONA 85745

KNOWN AS
SPENCER 122-175

SITUATE IN
SECS. 11,12,13 & 14, T.8N., R.1E. G.& S.R.M.

CHAIN AND COMPASS SURVEY BY
DIETZ AND ASSOCIATES
PHOENIX ARIZONA

SCALE 1" = 1000'

REV 020999B KDM

X DENOTES LOCATION MONUMENT

ALL CORNERS AND END CENTERS ARE
X 2" X 4'6" WOOD POSTS OR BETTER

ALL CLAIMS ARE 600' X 1500' UNLESS
OTHERWISE NOTED

ALL LOCATION MONUMENTS ARE 10' FROM
THEIR RESPECTIVE END CENTERS UNLESS
OTHERWISE NOTED

FILE:spencer_southcentfile

| | | | |
|-----|-----|-----|-----|
| x x | 175 | 174 | x |
| x x | 173 | 172 | x |
| x x | 171 | 170 | x |
| x x | 169 | 168 | x x |
| x x | 167 | 166 | x x |
| x x | 165 | 164 | x x |
| x x | 163 | 162 | x x |
| x x | 161 | 160 | x x |
| x x | 159 | 158 | x x |
| x x | 157 | 156 | x x |
| x x | 155 | 154 | x x |
| x x | 153 | 152 | x x |
| x x | 151 | 150 | x x |
| x x | 149 | 148 | x x |
| x x | 147 | 146 | x x |

| | | | |
|---|-----|-----|-----|
| x | 144 | 145 | x |
| x | 142 | 143 | x |
| x | 140 | 141 | x |
| x | 138 | 139 | x |
| x | 136 | 137 | x |
| x | 134 | 135 | x |
| x | 132 | 133 | x |
| x | 130 | 131 | x x |
| x | 128 | 129 | x x |
| x | 126 | 127 | x x |
| x | 124 | 125 | x x |
| x | 122 | 123 | x x |

PHOENIX, ARIZONA

R.1E.

RECEIVED
BLM-AZ STATE OFFICE
PHOENIX, ARIZONA

FEB 25 1994

R.2E.

STATE OF ARIZONA)
) SS.
COUNTY OF YAVAPAI)

NOTICE OF LOCATION OF MINING CLAIM
(LODE)

NOTICE IS HEREBY GIVEN THAT AZCO Mining, Inc., hereby claims the land hereinafter described as a Lode Mining Claim, under and pursuant to the laws of the United States of America and the State of Arizona, having discovered a lode, vein or deposit within the limits of this claim as hereinafter established.

THE NAME OF THE CLAIM is **SPENCER 132**

THAT THE EXTENT of this claim is 1500 feet in length and 600 feet along the surface in width, claiming 300 feet on either side of the center line. The "location monument" at which a copy of this notice is posted, is on the center line 10 feet from the North end center; thence in length 1490 feet in a South direction and 10 feet in a North direction. The general course of the claim is North to South.

THE UNDERSIGNED has distinctly marked the said location on the ground, so that its surface boundaries may be readily traced, by six substantial posts at least 2" x 2" x 4'6", at each corner and end center, each so marked or inscribed as to indicate the intended location.

SAID CLAIM is situated in an Unknown Mining District, Yavapai County, State of Arizona, and is more particularly described as follows:

BEGINNING at the N.E. corner monument, which is located
West 3600 ft and North 1500 ft from the East
Sec. Cor. of Secs. 12 & 13, T.8N., R.1E, G. & S.R.M; thence

1500 feet South to the S.E. corner; thence
300 feet West to the South end center; thence
300 feet West to the S.W. corner; thence
1500 feet North to the N.W. corner; thence
300 feet East to the North end center; thence
300 feet East to the point and place of beginning

Said claim is located in the:

SW ¼ of Sec. 12, T.8N., R.1E, G. & S.R.M.

DATED and POSTED on the ground this 19 day of Jan 1999 ~~December, 1998~~

LOCATOR: AZCO Mining, Inc.
2420 N. Huachuca Dr.
Tucson, Arizona 85745

BY: 
Dietz and Associates, Agent

A
M
C
3
5
1
4
3
7

PHOENIX, ARIZONA

1999 FEB 25 P 12:12

RECEIVED
B.L.M. AZ STATE OFFICE

112 35143

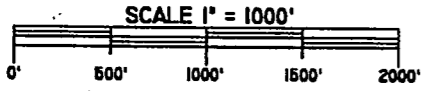
THE LODE CLAIMS OF
AZCO MINING, INC

2420 N. Huachuca Dr.
TUCSON, ARIZONA 85745

KNOWN AS
SPENCER 122-175

SITUATE IN
SECS. 11,12,13 & 14, T.8N., R.1E. G.& S.R.M.

CHAIN AND COMPASS SURVEY BY
DIETZ AND ASSOCIATES
PHOENIX ARIZONA



REV 020999B

KDM

FILE Spencer_southcentfile

X DENOTES LOCATION MONUMENT

ALL CORNERS AND END CENTERS ARE
X 2" X 4" 6" WOOD POSTS OR BETTER

ALL CLAIMS ARE 600' X 1500' UNLESS
OTHERWISE NOTED

ALL LOCATION MONUMENTS ARE 10' FROM
THEIR RESPECTIVE END CENTERS UNLESS
OTHERWISE NOTED

| | | | | | | | | |
|-----|-----|-----|-----|-----|-----|-----|-----|---|
| x x | 175 | 174 | x | 145 | 144 | x | 121 | x |
| x x | 173 | 172 | x | 143 | 142 | x | 119 | x |
| x x | 171 | 170 | x | 141 | 140 | x | 117 | x |
| x x | 169 | 168 | x | 139 | 138 | x | 115 | x |
| x x | 167 | 166 | x | 137 | 136 | x | 113 | x |
| x x | 165 | 164 | x | 135 | 134 | x | 111 | x |
| x x | 163 | 162 | x | 133 | 132 | x | 109 | x |
| x x | 161 | 160 | x | 131 | 130 | x x | 107 | |
| x x | 159 | 158 | x | 129 | 128 | x | 105 | |
| x x | 157 | 156 | x | 127 | 126 | x | 103 | |
| x x | 155 | 154 | x x | 125 | 124 | x | 101 | |
| x x | 153 | 152 | x x | 123 | 122 | x | 99 | |
| x x | 151 | 150 | x x | | | | | |
| x x | 149 | 148 | x x | | | | | |
| x x | 147 | 146 | x x | | | | | |

PHOENIX, ARIZONA

600' TIE

R.1E.

1999 FEB 25 12:00

RECEIVED
BLM. AZ STATE OFFICE

R.2E.

4 3 2 1 0 1 2 3 4

STATE OF ARIZONA)
) SS.
COUNTY OF YAVAPAI)

NOTICE OF LOCATION OF MINING CLAIM
(LODE)

NOTICE IS HEREBY GIVEN THAT AZCO Mining, Inc., hereby claims the land hereinafter described as a Lode Mining Claim, under and pursuant to the laws of the United States of America and the State of Arizona, having discovered a lode, vein or deposit within the limits of this claim as hereinafter established.

THE NAME OF THE CLAIM is SPENCER 133

THAT THE EXTENT of this claim is 1500 feet in length and 600 feet along the surface in width, claiming 300 feet on either side of the center line. The "location monument" at which a copy of this notice is posted, is on the center line 10 feet from the North end center; thence in length 1490 feet in a South direction and 10 feet in a North direction. The general course of the claim is North to South.

THE UNDERSIGNED has distinctly marked the said location on the ground, so that it's surface boundaries may be readily traced, by six substantial posts at least 2" x 2" x 4'6", at each corner and end center, each so marked or inscribed as to indicate the intended location.

SAID CLAIM is situated in an Unknown Mining District, Yavapai County, State of Arizona, and is more particularly described as follows:

BEGINNING at the N.E. corner monument, which is located
West 3600 ft. and North 0 ft. from the East
Sec. Cor. of Secs. 12 & 13, T.8N., R.1E., G. & S.R.M; thence

1500feet South to the S.E. corner; thence
300 feet West to the South end center; thence
300 feet West to the S.W. corner; thence
1500 feet North to the N.W. corner; thence
300 feet East to the North end center; thence
300 feet East to the point and place of beginning.

Said claim is located in the:

NW ¼ of sec. 13, T.8N., R.1E., G. & S.R.M.

DATED and POSTED on the ground this 21 day of ^{Jan} ~~December~~, 1998.

LOCATOR: AZCO Mining, Inc.
2420 N. Huachuca Dr..
Tucson, Arizona 85745

BY: 
Dietz and Associates, Agent

PHOENIX, ARIZONA
1999 FEB 25 P 12:12
RECEIVED
B.L.M. AZ STATE OFFICE

A
H
C
3
5
1
4
3
8

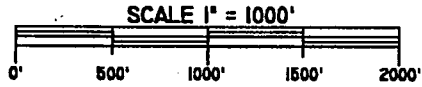
THE LODE CLAIMS OF
AZCO MINING, INC

2420 N. Huachuca Dr.
TUCSON, ARIZONA 85745

KNOWN AS
SPENCER 122-175

SITUATE IN
SECS. 11,12,13 & 14, T.8N., R.1E. G.& S.R.M.

CHAIN AND COMPASS SURVEY BY
DIETZ AND ASSOCIATES
PHOENIX ARIZONA



REV 020999B

KDM

FILE:spencer_southcentfile

X DENOTES LOCATION MONUMENT

ALL CORNERS AND END CENTERS ARE
X 2" X 4" 6" WOOD POSTS OR BETTER

ALL CLAIMS ARE 600' X 1500' UNLESS
OTHERWISE NOTED

ALL LOCATION MONUMENTS ARE 10' FROM
THEIR RESPECTIVE END CENTERS UNLESS
OTHERWISE NOTED

| | | | |
|-----|-----|-----|---|
| X X | 175 | 174 | X |
| X X | 173 | 172 | X |
| X X | 171 | 170 | X |
| X X | 169 | 168 | X |
| X X | 167 | 166 | X |
| X X | 165 | 164 | X |
| X X | 163 | 162 | X |
| X X | 161 | 160 | X |
| X X | 159 | 158 | X |
| X X | 157 | 156 | X |
| X X | 155 | 154 | X |
| X X | 153 | 152 | X |
| X X | 151 | 150 | X |
| X X | 149 | 148 | X |
| X X | 147 | 146 | X |
| X X | 145 | 144 | X |
| X X | 143 | 142 | X |
| X X | 141 | 140 | X |
| X X | 139 | 138 | X |
| X X | 137 | 136 | X |
| X X | 135 | 134 | X |
| X X | 133 | 132 | X |
| X X | 131 | 130 | X |
| X X | 129 | 128 | X |
| X X | 127 | 126 | X |
| X X | 125 | 124 | X |
| X X | 123 | 122 | X |
| X X | 121 | 120 | X |
| X X | 119 | 118 | X |
| X X | 117 | 116 | X |
| X X | 115 | 114 | X |
| X X | 113 | 112 | X |
| X X | 111 | 110 | X |
| X X | 109 | 108 | X |
| X X | 107 | 106 | X |
| X X | 105 | 104 | X |
| X X | 103 | 102 | X |
| X X | 101 | 100 | X |
| X X | 99 | 98 | X |

PHOENIX, ARIZONA

600' TIE

R.1E.

R.2E.

1999 FEB 25 P 12:00

RECEIVED
B.L.M. AZ STATE OFFICE

STATE OF ARIZONA)
) SS.
COUNTY OF YAVAPAI)

NOTICE OF LOCATION OF MINING CLAIM
(LODE)

NOTICE IS HEREBY GIVEN THAT AZCO Mining, Inc., hereby claims the land hereinafter described as a Lode Mining Claim, under and pursuant to the laws of the United States of America and the State of Arizona, having discovered a lode, vein or deposit within the limits of this claim as hereinafter established.

THE NAME OF THE CLAIM is SPENCER 134

THAT THE EXTENT of this claim is 1500 feet in length and 600 feet along the surface in width, claiming 300 feet on either side of the center line. The "location monument" at which a copy of this notice is posted, is on the center line, 10 feet from the North end center; thence in length 1490 feet in a South direction and 10 feet in a North direction. The general course of the claim is North to South.

THE UNDERSIGNED has distinctly marked the said location on the ground, so that its surface boundaries may be readily traced, by six substantial posts at least 2" x 2" x 4'6", at each corner and end center, each so marked or inscribed as to indicate the intended location.

SAID CLAIM is situated in an Unknown Mining District, Yavapai County, State of Arizona, and is more particularly described as follows:

BEGINNING at the N.E. corner monument, which is located
West 4200 ft and North 1500 ft from the East
Sec. Cor. of Secs. 12 & 13, T.8N., R.1E., G. & S.R.M; thence

1500 feet South to the S.E. corner; thence
300 feet West to the South end center; thence
300 feet West to the S.W. corner; thence
1500 feet North to the N.W. corner; thence
300 feet East to the North end center; thence
300 feet East to the point and place of beginning

Said claim is located in the:

SW ¼ of Sec.12, T.8N., R.1E., G. & S.R.M.

DATED and POSTED on the ground this 19 day of Jan 1999, ~~December, 1998.~~

LOCATOR: AZCO Mining, Inc.
2420 N. Huachuca Rd. Dr.
Tucson, Arizona 85745

BY: 
Dietz and Associates, Agent

A
HC
351439

PHOENIX, ARIZONA
1999 FEB 25 P 12:12
RECEIVED
B.L.M. AZ STATE OFFICE

THE LODE CLAIMS OF
AZCO MINING, INC

2420 N. Huachuca Dr.
TUCSON, ARIZONA 85745

KNOWN AS
SPENCER 122-175

SITUATE IN
SECS. 11,12,13 & 14, T.8N., R.1E. G.& S.R.M.

CHAIN AND COMPASS SURVEY BY
DIETZ AND ASSOCIATES
PHOENIX ARIZONA



REV020999B

KDM

FILEspencer_southcentfile

X DENOTES LOCATION MONUMENT

ALL CORNERS AND END CENTERS ARE
X 2" X 4" WOOD POSTS OR BETTER

ALL CLAIMS ARE 600' X 1500' UNLESS
OTHERWISE NOTED

ALL LOCATION MONUMENTS ARE 10' FROM
THEIR RESPECTIVE END CENTERS UNLESS
OTHERWISE NOTED

| | | | | |
|---|---|-----|-----|---|
| X | X | 175 | 174 | X |
| X | X | 173 | 172 | X |
| X | X | 171 | 170 | X |
| X | X | 169 | 168 | X |
| X | X | 167 | 166 | X |
| X | X | 165 | 164 | X |
| X | X | 163 | 162 | X |
| X | X | 161 | 160 | X |
| X | X | 159 | 158 | X |
| X | X | 157 | 156 | X |
| X | X | 155 | 154 | X |
| X | X | 153 | 152 | X |
| X | X | 151 | 150 | X |
| X | X | 149 | 148 | X |
| X | X | 147 | 146 | X |

| | | | | | | | | | | | | | | | | | | | | | | | | | | | | | | | | | | | | | | | | | | | | | | | | | | | | | | | | | | | | | | | | | | | | | | | | | | | | | | | | | | | | | | | | | | | | | | | | | | | | | | | | | | | | | | | | | | | | | | | | | | | | | | | | | | | | | | | | | | | | | | | | | | |
|---|-----|-----|-----|-----|-----|-----|-----|-----|-----|-----|-----|-----|-----|-----|-----|-----|-----|-----|-----|-----|-----|-----|-----|-----|-----|-----|-----|-----|-----|-----|-----|-----|-----|-----|-----|-----|-----|-----|-----|-----|-----|-----|-----|-----|-----|-----|----|----|----|----|----|----|----|----|----|----|----|----|----|----|----|----|----|----|----|----|----|----|----|----|----|----|----|----|----|----|----|----|----|----|----|----|----|----|----|----|----|----|----|----|----|----|----|----|----|----|----|----|----|----|----|----|----|----|----|----|----|----|----|----|----|----|----|----|----|----|----|----|----|----|----|----|----|----|----|----|----|----|----|----|----|----|----|----|----|----|---|---|---|---|---|---|---|---|---|---|
| X | 145 | 144 | 143 | 142 | 141 | 140 | 139 | 138 | 137 | 136 | 135 | 134 | 133 | 132 | 131 | 130 | 129 | 128 | 127 | 126 | 125 | 124 | 123 | 122 | 121 | 120 | 119 | 118 | 117 | 116 | 115 | 114 | 113 | 112 | 111 | 110 | 109 | 108 | 107 | 106 | 105 | 104 | 103 | 102 | 101 | 100 | 99 | 98 | 97 | 96 | 95 | 94 | 93 | 92 | 91 | 90 | 89 | 88 | 87 | 86 | 85 | 84 | 83 | 82 | 81 | 80 | 79 | 78 | 77 | 76 | 75 | 74 | 73 | 72 | 71 | 70 | 69 | 68 | 67 | 66 | 65 | 64 | 63 | 62 | 61 | 60 | 59 | 58 | 57 | 56 | 55 | 54 | 53 | 52 | 51 | 50 | 49 | 48 | 47 | 46 | 45 | 44 | 43 | 42 | 41 | 40 | 39 | 38 | 37 | 36 | 35 | 34 | 33 | 32 | 31 | 30 | 29 | 28 | 27 | 26 | 25 | 24 | 23 | 22 | 21 | 20 | 19 | 18 | 17 | 16 | 15 | 14 | 13 | 12 | 11 | 10 | 9 | 8 | 7 | 6 | 5 | 4 | 3 | 2 | 1 | 0 |
|---|-----|-----|-----|-----|-----|-----|-----|-----|-----|-----|-----|-----|-----|-----|-----|-----|-----|-----|-----|-----|-----|-----|-----|-----|-----|-----|-----|-----|-----|-----|-----|-----|-----|-----|-----|-----|-----|-----|-----|-----|-----|-----|-----|-----|-----|-----|----|----|----|----|----|----|----|----|----|----|----|----|----|----|----|----|----|----|----|----|----|----|----|----|----|----|----|----|----|----|----|----|----|----|----|----|----|----|----|----|----|----|----|----|----|----|----|----|----|----|----|----|----|----|----|----|----|----|----|----|----|----|----|----|----|----|----|----|----|----|----|----|----|----|----|----|----|----|----|----|----|----|----|----|----|----|----|----|----|----|---|---|---|---|---|---|---|---|---|---|

PHOENIX, ARIZONA

R.1E.

R.2E.

RECEIVED
B.L.M. AZ STATE OFFICE
1999 FEB 25